

+NOTICE!!

These documents have been scanned!

Do not place un-scanned documents beneath this notice!

Do not remove this notice from this file!

GPO Jacket No. 560-102
Print Order 61549
Rise Business Services, LLC
Job=AZ15 9/20/2019



Box Number= AZ15267



Claim Begin-End: AMC043990-AMC044034

1 Initial Receipt



AZ15267-6

AMC041648-AMC044189

**NO
DOCUMENTS
FOUND**

NO DOCUMENTS FOUND
NO DOCUMENTS FOUND

NOTICE!!

These documents have been scanned!

Do not place un-scanned documents beneath this notice!

Do not remove this notice from this file!

GPO Jacket No. 560-102
Print Order 61549
Rise Business Services, LLC
Job=AZ15 9/20/2019



Box Number= AZ15267



Claim Begin-End: AMC043990-AMC044034

2 Correspondence



AZ15267-6

AMC041648-AMC044189



United States Department of the Interior

BUREAU OF LAND MANAGEMENT

Arizona State Office
222 North Central Avenue
Phoenix, AZ 85004-2203

In reply refer to:

3800 (957) (MH)
AMC43990

March 7, 2003

COPY

CERTIFIED MAIL - RETURN RECEIPT REQUESTED: 7002 1000 0004 9039 4966

DECISION

Other Mining Co (US) Inc : This decision affects those claims shown
127 Cheney St : in the block below:
Reno, NV 89501 :

AMC44007, 44009, 44012, 44022, 44023, 44025, 44028 - 44031, 44033, 44034
POP #18, #20, #23, #33, #34, #36, #39 - #42, #44, #47

MINING CLAIM DECLARED FORFEITED

The mining claims listed above have been declared forfeited for failure to file the required maintenance fee payment or small miner's maintenance fee waiver (waiver).

Claimants are required to pay an annual non-refundable maintenance fee of \$100, or submit a waiver, on or before September 1 of each year. These requirements were established by 30 U.S.C. 28-f-k, as amended, and 43 Code of Federal Regulations (CFR) 3833.1-5, 1-6, and 1-7.

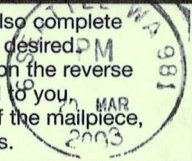
Our records do not show receipt of a maintenance fee payment, or waiver received on or before September 1, 2002, for the year 2003, for the claim listed above. Therefore, the claim is forfeited.

You are required to reclaim all areas disturbed by your activities on lands encompassed by your mining claim(s) and/or site(s). After you complete the reclamation, you must notify the authorized officer of the appropriate surface managing agency so that the authorized officer may conduct a final site inspection and determine whether you may be released from liability. If you fail to reclaim the land to the satisfaction of the authorized officer, the surface management agency may cite you for noncompliance under its surface management regulations.

For land administered by the Bureau of Land Management (BLM), if you fail to reclaim the land to the satisfaction of the authorized officer as required in 43 CFR Subpart 3809, BLM will issue an order of noncompliance under 43 CFR 3809.601(a). If you fail to comply with the noncompliance order, BLM may take further action under 43 CFR 3809.604. Failure to conduct reclamation is a prohibited act that may subject you to criminal penalties. See 43 CFR 3809.605(h) and 43 CFR 3809.700.

SENDER: COMPLETE THIS SECTION

- Complete items 1, 2, and 3. Also complete item 4 if Restricted Delivery is desired.
- Print your name and address on the reverse so that we can return the card to you.
- Attach this card to the back of the mailpiece, or on the front if space permits.



1. Article Addressed to:

Other Mining Co (US) Inc
 127 Cheney St
 Reno, NV 89501
 AMC43990

MH

2. Article Number
 (Transfer from service label)

7002 1000 0004 9039 4966

COMPLETE THIS SECTION ON DELIVERY

A. Signature

X

Robert Johnson

Agent

Addressee

B. Received by (Printed Name)

C. Date of Delivery

D. Is delivery address different from item 1? Yes
 If YES, enter delivery address below: No

10

3. Service Type

Certified Mail

Express Mail

Registered

Return Receipt for Merchandise


Insured Mail

C.O.D.

4. Restricted Delivery? (Extra Fee)

Yes

UNITED STATES POSTAL SERVICE



First-Class Mail
Postage & Fees Paid
USPS
Permit No. G-10

- Sender: Please print your name, address, and ZIP+4 in this box •

RECEIVED 2/4/85
BUREAU OF LAND MANAGEMENT
PHOENIX, ARIZONA
10:23

BUREAU OF LAND MANAGEMENT
ARIZONA STATE OFFICE
222 NORTH CENTRAL AVENUE
PHOENIX, AZ 85004-2203

957

8-5

95136+2243



This decision may be appealed to the Interior Board of Land Appeals, Office of the Secretary, in accordance with the regulations contained in 43 CFR, Part 4 and the enclosed Form 1842-1. If an appeal is taken, your notice of appeal must be filed in this office (at the above address) within 30 days from receipt of this decision. The appellant has the burden of showing that the decision appealed from is in error.

If you wish to file a petition pursuant to regulation 43 CFR 4.21 (58 FR 4939, January 19, 1993) or 43 CFR 2804.1 for a stay of the effectiveness of this decision during the time that your appeal is being reviewed by the Board, the petition for a stay must accompany your notice of appeal. A petition for a stay is required to show sufficient justification based on the standards listed below. Copies of the notice of appeal and petition for a stay **must** also be submitted to each party named in this decision and to the Interior Board of Land Appeals and to the appropriate Office of the Solicitor (see 43 CFR 4.413) at the same time the original documents are filed with this office. If you request a stay, you have the burden of proof to demonstrate that a stay should be granted.

Standards for Obtaining a Stay

Except as otherwise provided by law or other pertinent regulation, a petition for a stay of a decision pending appeal shall show sufficient justification based on the following standards:

- (1) The relative harm to the parties if the stay is granted or denied,
- (2) The likelihood of the appellant's success on the merits,
- (3) The likelihood of immediate and irreparable harm if the stay is not granted, and
- (4) Whether the public interest favors granting the stay.

Please include your AMC serial number(s) on all correspondence. If additional information is required, please call Mary Hyde at 602-417-9356.



Ivy J. Garcia
Group Administrator,
Lands and Minerals Adjudication

Enclosure

UNITED STATES
DEPARTMENT OF THE INTERIOR
BUREAU OF LAND MANAGEMENT
ARIZONA STATE OFFICE
BOX 16563
PHOENIX AZ 85011

POSTAGE AND FEES PAID
U.S. DEPARTMENT OF THE INTERIOR
INT 415
OFFICIAL BUSINESS
PENALTY FOR PRIVATE USE \$300



43990
129408
129254

NOTICE TO MINING CLAIMANTS
EFFECTIVE JAN. 3, 1989, BLM NON-REFUNDABLE SERVICE CHARGES WENT INTO EFFECT. SERVICE CHARGES WILL APPLY TO EACH MINING CLAIM, MILL SITE OR TUNNEL SITE AS FOLLOWS: RECORDATION FILING - \$10 PER CLAIM. ANNUAL FILINGS (ASSESSMENT AFFIDAVIT OR NOTICES OF INTENTION TO HOLD) - \$5 PER CLAIM. AMENDMENTS TO RECORDED NOTICES OR CERTIFICATES OF LOCATION - \$5 PER CLAIM. TRANSFERS OF INTEREST - \$5 PER CLAIM.

RETURNED TO SENDER
Addressed TO FORWARD
\$0.7219

44002-44023 ✓
129408, 129409 ✓

TO: ~~NEW JERSEY ZINC~~
~~ONE COMMERCE PL~~
~~NASHVILLE TN 37239~~

1409 409 GRANVILLE
VANCOUVER BC

DSC 1260-34
(Aug. 1982)

UNITED STATES
DEPARTMENT OF THE INTERIOR
BUREAU OF LAND MANAGEMENT
ARIZONA STATE OFFICE
BOX 16563
PHOENIX AZ 85011

POSTAGE AND FEES PAID
U.S. DEPARTMENT OF THE INTERIOR
INT 415
OFFICIAL BUSINESS
PENALTY FOR PRIVATE USE \$300



NOTICE TO MINING CLAIMANTS
EFFECTIVE JAN. 3, 1989, BLM NON-REFUNDABLE SERVICE CHARGES WENT INTO EFFECT. SERVICE CHARGES WILL APPLY TO EACH MINING CLAIM, MILL SITE OR TUNNEL SITE AS FOLLOWS: RECORDATION FILING - \$10 PER CLAIM. ANNUAL FILINGS (ASSESSMENT AFFIDAVIT OR NOTICES OF INTENTION TO HOLD) - \$5 PER CLAIM. AMENDMENTS TO RECORDED NOTICES OR CERTIFICATES OF LOCATION - \$5 PER CLAIM. TRANSFERS OF INTEREST - \$5 PER CLAIM.

43990-44000 ✓

44025-44027 ✓

129254-129292 ✓

44028-44034 ✓

44001 ✓

44024 ✓

TO: ~~NEW JERSEY ZINC~~
~~ONE COMMERCE PL~~
~~NASHVILLE TN 37239~~

~~40305 Broadway~~
~~Phoenix AZ 85018~~

DSC 1260-34
(Aug. 1982)

8-21-89
Rji

NOTICE!!

These documents have been scanned!

Do not place un-scanned documents beneath this notice!

Do not remove this notice from this file!

GPO Jacket No. 560-102
Print Order 61549
Rise Business Services, LLC
Job=AZ15 9/20/2019



Box Number= AZ15267



Claim Begin-End: AMC043990-AMC044034

3 Transfers



AZ15267-6

AMC041648-AMC044189

AMC 43990, 44189, 366937,
FC 207723, 369924, 386550,
MC 129254.



DECONCINI MCDONALD YETWIN & LACY
A PROFESSIONAL CORPORATION
ATTORNEYS AT LAW
2525 EAST BROADWAY BOULEVARD • SUITE 200 • TUCSON, ARIZONA 85716-5300
(520) 322-5000 • (520) 322-5585 (FAX)

DMYL.COM

JOHN C. LACY
jlacy@dmyl.com

2525 EAST BROADWAY BOULEVARD • SUITE 200
TUCSON, ARIZONA 85716-5300
(520) 322-5000 • (520) 322-5585 (Fax)
WWW.DECONCINIMCDONALD.COM

March 17, 2015

United States Department of the Interior
Bureau of Land Management
Arizona State Office
One North Central Ave., Suite 800
Phoenix, AZ 85004-4427

RE: Notice of Transfer of Interest; Silver Mining District, La Paz County

Ladies and Gentlemen:

I have enclosed a Quitclaim Deed transferring 106 unpatented lode mining claims in the Silver District of La Paz County from Columbus Silver (U.S.) Corporation to the following owner whose name and address is:

Gulf + Western Industries Inc.
P. O. Box 114
The Sea Ranch, California 95497.

My client wishes to use his American Express credit card to pay the \$1,060.00. I have accordingly provided a separate sheet with the applicable information for your use. Please let me know if this presents any issues or if you need additional information.

Very truly yours,

John C. Lacy

lc
Enclosures
c w/o encl: John Power

I:\FILES\DOCS\GULF02\140933\LTR\PZ4580.DOCX

RECEIVED
BUREAU OF LAND MANAGEMENT
PHOENIX, ARIZONA
2015 MAR 20 P 2:47

RECEIPT # 3255294

ENTERED INTO COMPUTER

4/1/15
4/2/15

When recorded, return to:

John C. Lacy
DeConcini McDonald Yetwin & Lacy, P.C.
2525 E. Broadway Blvd., #200
Tucson, AZ 85716

Exempt per A.R.S. § 11-1134.A.6

QUITCLAIM DEED


COLUMBUS SILVER (U.S.) CORPORATION, a Nevada corporation, whose address is 573 East Second Street, Reno, Nevada 89502 (the "Grantor"), does hereby quitclaim unto **GULF+WESTERN INDUSTRIES, INC.**, a Nevada corporation, whose address is P.O. Box 114, The Sea Ranch, CA 95497 (the "Grantee") all of its right, title and interest in those certain unpatented mining claims situated in the Silver (Red Cloud) Mining District, La Paz County, Arizona, the names of which and the place of record of the location notices thereof in the official records of said County and the Arizona State Office of the Bureau of Land Management are as set forth in Exhibit A attached hereto and incorporated herein by this reference.

SUBJECT TO:

1. The paramount title of the United States; and
2. Matters of record in the Official Records of La Paz County, Arizona

DATED this 11th day of December, 2014.

COLUMBUS SILVER (U.S.) CORPORATION


By: 
Robert F. Giustra, President

RECEIVED
PLM & RECORDS OFFICE
2015 MAR 20 P 2:48
PHOENIX, ARIZONA

City of ~~Vancouver~~,
Province of British Columbia

STATE OF _____)
County of _____) ss.

The foregoing document was acknowledged before me this 11th day of December, 2014,
by Robert F. Giustra, the President of Columbus Silver (U.S.) Corporation, a Nevada
corporation, for and on behalf of the corporation



Notary Public

I:\FILES\DOCS\GULF02\140933\DOC\PO1805.DOCX

JAMES ISAAC
BARRISTER & SOLICITOR
1090 HAMILTON ST.
VANCOUVER, B.C. V6B 2R9

RECEIVED
CLIMATE CHANGE OFFICE
2015 MAR 20 P 2:48
PHOENIX, ARIZONA

EXHIBIT A

The following unpatented lode mining claims and unpatented millsites are situated in the Silver (Red Cloud) Mining District, La Paz (formerly Yuma) County, Arizona, within Townships 3 and 4 South, Range 23 West, G&SR Mer., the names of which, the place of record of the location notice thereof (La Paz County was created from a portion of Yuma County effective January 1, 1983, and the recording data indicated below with an asterisk (*) refers to the records of the La Paz County Recorder's office – all other recording data is to the Yuma County Recorder's Office), and the serial number assigned by the Arizona State Office of the Bureau of Land Management are as follows:

<i>Name of Mining Claim</i>	<i>County Records</i>		<i>BLM Serial</i>
	<i>Book</i>	<i>Page</i>	<i>AMC No.</i>
POP #1 (2dAm)	1102	172	/43990
POP #2 (2dAm)	1222	101	/43991
POP #3 (2dAm)+	1222	103	/43992
POP #4 (2dAm)+	1222	109	/43993
POP #5 (2dAm)+	1222	111	/43994
POP #6 (2dAm)	1222	115	/43995
POP #7 (2dAm)	1222	117	/43996
POP #8 (2dAm)	1222	119	/43997
POP #9 (2dAm)#	1222	121	/43998
POP #10 (2dAm)#	1222	123	/43999
POP #11 (2dAm)#	1222	125	/44000
POP #13 (2dAm)#	1222	127	/44002
POP #14 (2dAm)#	1222	129	/44003
POP #15 (2dAm)#	1222	131	/44004
POP #16 (2dAm)#	1222	133	/44005
POP #17 (Am)	1222	135	/44006
POP #19 (Am)	1102	226	/44008
POP #21 (2dAm)	1102	232	/44010
POP #22 (2dAm)	1102	235	/44011
POP #24 (2dAm)	1222	139	/44013
POP #25 (2dAm)•	1222	141	/44014
POP #26 (2dAm)•	1222	143	/44015
POP #27 (2dAm)	1222	145	/44016
POP #28 (2dAm)^	1222	147	/44017
POP #29 (2dAm)^	1222	734	/44018
POP #30 (Am)	1102	259	/44019
POP #31 (Am)	1102	262	/44020
POP #32 (Am)	1102	265	/44021
POP #37 (2dAm)	1222	153	/44026
POP #38 (2dAm)	1222	157	/44027
POP 39	*2005-04710		/366946
POP #43 (Am)	1102	295	/44032

RECEIVED
 CLM & SURVEY OFFICE
 PHOENIX, ARIZONA
 2015 MAR 20 P 2:48

<i>Name of Mining Claim</i>	<i>County Records Book Page</i>	<i>BLM Serial AMC No.</i>
POP #50	*835428	207723
POP #51	*835429	207724
POP #53	*835430	207725
POP #54	*835431	207726
POP #55	*835432	207727
POP #56	*835433	207728
POP #57	*835434	207729
POP #62	*835439	207734
Arch	*2005-04700	366937
CH-1	*2005-04704	366938
CH-2	*2005-04705	366939
CH-3	*2005-04706	366940
CH-4	*2005-04707	366941
CH-5	*2005-04708	366942
CH-6	*2005-04709	366943
PL-1	*2005-04698	366944
PL-2	*2005-04699	366945
RU-1	*2005-04701	366947
RU-2	*2005-04702	366948
RU-3	*2005-04703	366949
A-1	*2006-00883	369924
RIHO	*2006-00884	369925
RUTH #1 Amended	1222 167	44216
RUTH #3 Amended	1222 169	44218
RUTH #5 Amended	1222 171	44220
RUTH #7 Amended	1222 173	44222
PLATA NO.3 Amended	1011 94	44191
PLATA NO.5 Amended	1011 95	44193
PLATA NO.6 Amended	1011 96	44194
PLATA NO.10 Amended	1011 98	44195
PLATA NO.11 Amended	1011 99	44196
PLATA NO.12 Amended	1011 100	44197
PLATA NO.14 Amended	598 710	44199
PLATA NO.15 Amended	1011 101	44200

PHOENIX, ARIZONA

2015 MAR 20 P 2:48

RECEIVED
CUI & ASSOCIATES
OFFICE

<i>Name of Mining Claim</i>	<i>County Records</i>		<i>BLM Serial</i>
	<i>Book</i>	<i>Page</i>	<i>AMC No.</i>
CHUCK NO. 5	609	55	44208
CHUCK NO. 7	609	57	44210
CHUCK NO. 9	609	59	44212
MAX 13	*2007-05726		386562
MAX 14	*2007-05727		386563
MAX 15	*2007-05728		386564
MAX 16	*2007-05729		386565
MAX 17 - 386566	*2007-05730		386566 386556 ?
MAX 18	*2007-05731		386567
MAX 19	*2007-05732		386568
MAX 20	*2007-05733		386569
MAX 21	*2007-05734		386570
MAX 22	*2007-05735		386571
MAX 23	*2007-05736		386572
MAX 24	*2007-05737		386573
MAX 25	*2007-05738		386574
MAX 26	*2007-05739		386575

+Included in Mineral Survey No. 4824.

#Included within Mineral Survey No. 4823A.

•Included within Mineral Survey No. 4825.

^Included within Mineral Survey No. 4828.

<i>Name of Millsite</i>	<i>County Records</i>		<i>BLM Serial</i>
	<i>Book</i>	<i>Page</i>	<i>AMC No.</i>
RUF #1	1222	207	129269
RUF #2	1222	209	129270
RUF #5	1222	215	129273
RUF #9	1222	223	129277
RUF #10	1222	225	129278
RUF #12	1222	229	129280
RUF #13	1222	231	129281
RUF #14	1222	233	129282
RUF #15	1222	235	129283

RECEIVED
 CLERK'S OFFICE
 2015 MAR 20 P 2:48
 PHOENIX, ARIZONA

<i>Name of Millsite</i>	<i>County Records</i>		<i>BLM Serial</i>
	<i>Book</i>	<i>Page</i>	<i>AMC No.</i>
RUF #17	1222	239	129285
RUF #18	1222	241	129286
RUF #22	1222	249	129290
RUF #23	1222	251	129291
RUF #24	1222	253	129292
MIL #1	1222	191	129261
MIL #2	1222	193	129262
MIL #3	1222	195	129263
MIL #4	1222	197	129264
MIL #5	1222	199	129265
MIL #6	1222	201	129266
G + W #2	1222	179	129255
G + W #3	1222	181	129256
G + W #4	1222	183	129257

I:\FILES\DOCS\GULF02\140933\DOCP01827.DOC

PHOENIX, ARIZONA
 2015 MAR 20 P 2:48
 BLM DISTRICT OFFICE

United States Department of the Interior
Bureau of Land Management
LANDS/RECREATION & PLANNING
ONE N CENTRAL AVE
PHOENIX, AZ 85004 -2203
Phone: 602-417-9200

Receipt

No: 3255294

Transaction #: 3350630	
Date of Transaction: 03/23/2015	
CUSTOMER:	
DECONCINI MCDONALD YETWIN & LACY P C 2525 E BROADWAY BLVD STE 200 TUCSON,AZ 85716-5350 US	

LINE #	QTY	DESCRIPTION	REMARKS	UNIT PRICE	TOTAL
1	1.00	LOCATABLE MINERALS / MINING CLAIMS- NOT NEW-UNADJUD,ONE AUTH NO. ONLY / MINING CLAIM MONEY RECEIVED CASES: AMC43990/\$1060.00	QCD - 106	- n/a -	1060.00
TOTAL:					\$1,060.00

PAYMENT INFORMATION			
NOTE: Items will appear on credit card statement as "Bureau of Land Mgmt CO".			
1	AMOUNT:	1060.00	POSTMARKED: N/A
	TYPE:	CREDIT CARD	RECEIVED: 03/20/2015
	NAME:	GULF+ WESTERN INDUSTRIES INC POWER, JOHN PO BOX 114 THE SEA RANCH CA 95497 US	
	CARD NO:	XXXXXXXXXXXX3022	AUTH CODE: 115393
	NAME ON CARD:	JOHN POWER	
	EXPIRES:	03/2018	
	SIGNATURE:		

REMARKS

This receipt was generated by the automated BLM Collections and Billing System and is a paper representation of a portion of the official electronic record contained therein.

RECEIVED
BLM AZ STATE OFFICE

2015 MAR 20 P 2:48

PHOENIX, ARIZONA

neopost[®]
03/17/2015
US POSTAGE

FIRST-CLASS MAIL

\$01.40⁰



ZIP 85716
041L11236589

DECONCINI MCDONALD YETWIN & LACY
A PROFESSIONAL CORPORATION
ATTORNEYS AT LAW
2525 EAST BROADWAY BOULEVARD, SUITE 200
TUCSON, ARIZONA 85716-5300
JCL/140933

United States Department of the Interior
Bureau of Land Management
Arizona State Office
One North Central Ave., Suite 800
Phoenix, AZ 85004-4427



DECONCINI McDONALD YETWIN & LACY

A PROFESSIONAL CORPORATION
ATTORNEYS AT LAW

2525 EAST BROADWAY BOULEVARD • SUITE 200 • TUCSON, ARIZONA 85716-5300
(520) 322-5000 • (520) 322-5585 (Fax)

AMC 369924
AMC 44189
AMC 366936
AMC 43990
AMC 207723
AMC 129254
AMC 366938

EVO DECONCINI (1901-1986)

JOHN R. McDONALD DENNIS DECONCINI
RICHARD M. YETWIN JOHN C. LACY
JOHN C. RICHARDSON JAMES A. JUTRY
SPENCER A. SMITH MICHAEL R. URMAN
DENISE M. BAINTON GARY F. URMAN
WAYNE E. YEHLING DAVID V. SANDERSON
SHELTON L. FREEMAN ALYCE L. PENNINGTON
BARRY M. COREY LISA ANNE SMITH
NATHAN B. HANNAH ALICE W. CALLISON
NANCY J. MARCH IRA M. SCHWARTZ
MICHAEL A. CORDIER HEATHER K. GAINES
SHEFALI MILCZAREK-DESAI LISA SCHRINER LEWIS
MARIAN C. LALONDE KRISTEN B. KLOTZ

7310 N. 16TH STREET, SUITE 330
PHOENIX, ARIZONA 85020
(602) 282-0500
FAX (602) 282-0520

19 WEST BIRCH AVENUE
FLAGSTAFF, ARIZONA 86001
(928) 214-0466
FAX: (928) 214-6212

1615 "L" STREET NW, SUITE 850
WASHINGTON, D.C. 20036
(202) 833-8001
FAX: (202) 315-3600

SARA J. VANCE - OF COUNSEL
BARRON & POLK, P.L.L.C. - OF COUNSEL
JAY M. POLK
JOHN H. BARRON, III
BARRETT L. KIME - OF COUNSEL

September 5, 2007

www.deconcinimcdonald.com

PLEASE REPLY TO TUCSON

rbarnes@dmyl.com

Arizona State Office
Bureau of Land Management
One North Central Avenue, Ste. 800
Phoenix, AZ 85004

RE: Notice of Transfer of Interest

Ladies and Gentlemen:

Enclosed for filing with your office is a Notice of Transfer of Interest of the unpatented mining claims owned by Columbus Gold (U.S.) Corporation. In addition, enclosed is a copy of the Quitclaim Deed to be recorded with the La Paz County Recorder's Office transferring said mining claims and our firm check in the amount of \$920 to pay your fees.

Thank you for your assistance and please feel free to contact me with any questions or concerns.

Sincerely,

Robin E. Barnes

Robin E. Barnes, CP
Certified Paralegal

reb

c. w/enc. (via email) Robert Giustra
Andy Wallace
Sean McGrath

I:\FILES\DOCS\COLU01\270838\LTR\GV5700.DOC

Bell transfer sent in Nov. All claims
Now transferred. AB 11/30/07
15 Claims not transferred. Not owned by
Columbus Gold Corp. owned by Robert Bell.
Notified Robin Barnes 10/11/07 AB

PHOENIX, ARIZONA
2007 SEP 10 A 8:22
B.L.M. STATE OFFICE

ENTERED INTO COMPUTER
10/11/07 AB

NOTICE OF TRANSFER OF INTEREST

Notice is hereby given pursuant to 43 C.F.R. § 3833.3 that, by a Quitclaim Deed dated August 29, 2007, and recorded in the official records of La Paz County, Arizona, Columbus Gold (U.S.) Corporation, a Nevada corporation, has transferred interests its unpatented lode mining claims (the "Claims" herein) to Columbus Silver (U.S.) Corporation, a Nevada corporation.

1. The Claims so transferred are situated in the Silver Mining District, La Paz County, Arizona, the names of which and the serial numbers assigned to each claim by the authorized officer pursuant to 43 C.F.R. 3833.12 are set forth in Exhibit A attached hereto and made a part hereof.

2. The name and mailing address of the entity to which the interest in the claims has been sold, assigned or otherwise transferred is Columbus Silver (U.S.) Corporation, 573 E. 2nd Street, Reno, NV 89502.

DATED this 29th day of August, 2007.

Columbus Gold (U.S.) Corporation, a
Nevada corporation

By: 

Robert F. Giustra, Its President

I:\FILES\DOCS\COLU01\270838\DOC\GT9374.DOC

RECEIVED
B.L.M. STATE OFFICE
2007 SEP 10 A 7:54
PHOENIX, ARIZONA

Upon recording, please return to:

Robin Barnes
DeConcini McDonald Yetwin & Lacy, P.C.
2525 E. Broadway, Suite 200
Tucson, Arizona 85716-5303

Exempt pursuant to A.R.S. § 11-1134.A.6

QUITCLAIM DEED


COLUMBUS GOLD (U.S.) CORPORATION, a Nevada corporation, whose address is 573 E. 2nd Street, Reno, NV, 89502, the "Grantor," for and in consideration of Ten Dollars (\$10.00) and other valuable considerations, does hereby quitclaim to COLUMBUS SILVER (U.S.) CORPORATION, a Nevada corporation, whose address is 573 E. 2nd Street, Reno, NV 89502, the "Grantee," all of its right, title and interest in and to those certain unpatented mining claims of Grantor situated in the Silver Mining District, La Paz County, Arizona, the names of which and the place of record of the location notices thereof in the official records of said County and the Arizona State Office of the Bureau of Land Management are as set forth in Exhibit A attached hereto and incorporated herein by this reference.

SUBJECT TO:

1. Current taxes, if any;
2. Paramount title of the United States;
3. All existing roads, rights-of-way and easements of record in the office of the Recorder of La Paz County, Arizona, and the Arizona State Office of the Bureau of Land Management; and
4. All leases, permits, approvals and other rights heretofore or hereafter granted by the United States in its administration of its paramount title.

DATED this 29th day of August, 2007.

COLUMBUS GOLD (U.S.) CORPORATION

By 
Robert F. Giustra, President


ARIZONA

2007 SEP 10 4 7 54

RECORDED
BLM STATE OFFICE

STATE/PROVINCE OF British Columbia)
County/Municipality of Vancouver) ss.

On this 27th day of August, 2007, personally appeared before me, a Notary Public, Robert F. Giustra, the President of COLUMBUS GOLD (U.S.) CORPORATION, a Nevada corporation, who acknowledged that he executed the above instrument on behalf of said corporation.



Notary Public, residing in Vancouver, BC

My commission expires:
MY COMMISSION DOES
NOT EXPIRE

I:\FILES\DOCS\COLU01\270838\RE\GT9416.DOC

Scott Homenick
Barrister & Solicitor
1260-1188 West Georgia Street
Vancouver, B.C. V6E 4A2
Tel: 604-684-3323

RECEIVED
B.L.M. AZ STATE OFFICE
2007 SEP 10 A 7:54
PHOENIX, ARIZONA

EXHIBIT A

Unpatented mining claims situated in the Townships 3 and 4 South, Range 23 West, G&SR Meridian, La Paz County, Arizona.

<u>Name of Claim</u>	<u>County Records</u>		<u>BLM Serial</u>
	<u>Book</u>	<u>Page</u>	<u>AMC No.</u>
POP #1 (2dAm)	1102	172	43990
POP #2 (2dAm)	1222	101	43991
POP #3 (2dAm)	1222	103	43992
POP #4 (2dAm)	1222	109	43993
POP #5 (2dAm)	1222	111	43994
POP #6 (2dAm)	1222	115	43995
POP #7 (2dAm)	1222	117	43996
POP #8 (2dAm)	1222	119	43997
POP #9 (2dAm)	1222	121	43998
POP #10 (2dAm)	1222	123	43999
POP #11 (2dAm)	1222	125	44000
POP #13 (2dAm)	1222	127	44002
POP #14 (2dAm)	1222	129	44003
POP #15 (2dAm)	1222	131	44004
POP #16 (2dAm)	1222	133	44005
POP #17 (Am)	1222	135	44006
POP #19 (Am)	1102	226	44008
POP #21 (2dAm)	1102	232	44010
POP #22 (2dAm)	1102	235	44011
POP #24 (2dAm)	1222	139	44013
POP #25 (2dAm)	1222	141	44014
POP #26 (2dAm)	1222	143	44015
POP #27 (2dAm)	1222	145	44016
POP #28 (2dAm)	1222	147	44017
POP #29 (2dAm)	1222	734	44018
POP #30 (Am)	1102	259	44019
POP #31 (Am)	1102	262	44020
POP #32 (Am)	1102	265	44021
POP #37 (2dAm)	1222	153	44026
POP #38 (2dAm)	1222	157	44027
POP #43 (Am)	1102	295	44032
POP #50	835428		207723
POP #51	835429		207724
POP #53	835430		207725
POP #54	835431		207726
POP #55	835432		207727
POP #56	835433		207728
POP #57	835434		207729

RECEIVED
 B.L.M. AZ STATE OFFICE
 PHOENIX, ARIZONA
 2001 SEP 10 A 7:54

<u>Name of Claim</u>	<u>County Records</u> <u>Book Page</u>	<u>BLM Serial</u> <u>AMC No.</u>
POP #62	835439	207734
RUF #1	1222 207	129269
RUF #2	1222 209	129270
RUF #5	1222 215	129273
RUF #9	1222 223	129277
RUF #10	1222 225	129278
RUF #12	1222 229	129280
RUF #13	1222 231	129281
RUF #14	1222 233	129282
RUF #15	1222 235	129283
RUF #17	1222 239	129285
RUF #18	1222 241	129286
RUF #22	1222 249	129290
RUF #23	1222 251	129291
RUF #24	1222 253	129292
MIL #1	1222 191	129261
MIL #2	1222 193	129262
MIL #3	1222 195	129263
MIL #4	1222 197	129264
MIL #5	1222 199	129265
MIL #6	1222 201	129266
G + W #2	1222 179	129255
G + W #3	1222 181	129256
G + W #4	1222 183	129257
Arch	2005-04700	366937
CH-1	2005-04704	366938
CH-2	2005-04705	366939
CH-3	2005-04706	366940
CH-4	2005-04707	366941
CH-5	2005-04708	366942
CH-6	2005-04709	366943
PL-1	2005-04698	366944
PL-2	2005-04699	366945
POP 39	2005-04710	366946
RU-1	2005-04701	366947
RU-2	2005-04702	366948
RU-3	2005-04703	366949
A-1	2006-00883	369924
RIHO	2006-00884	369925

RECEIVED
BLM STATE OFFICE
PHOENIX, ARIZONA
2007 SEP 10 A 7:54

Unpatented Mining Claims located in Township 3 South, Range 23 West and Township 4 South Range 23 West, Yuma (now La Paz) County, Arizona.

<u>Name of Claim</u>	<u>County Records</u>		<u>BLM Serial</u>
	<u>Book</u>	<u>Page</u>	<u>AMC No.</u>
RUTH #1 Amended	1222	167	44216
RUTH #3 Amended	1222	169	44218
RUTH #5 Amended	1222	171	44220
RUTH #7 Amended	1222	173	44222
PLATA NO.3 Amended	1011	94	44191
PLATA NO.5 Amended	1011	95	44193
PLATA NO.6 Amended	1011	96	44194
PLATA NO.10 Amended	1011	98	44195
PLATA NO.11 Amended	1011	99	44196
PLATA NO.12 Amended	1011	100	44197
PLATA NO.14 Amended	598	710	44199
PLATA NO.15 Amended	1011	101	44200
CHUCK NO. 5	609	55	44208
CHUCK NO. 7	609	57	44210
CHUCK NO. 9	609	59	44212

Claims owned
by Robert Bell
Not transferred.
Transfer from Robert Bell
to Columbus Gold
(U.S.) Corporation
filed Nov 1, 07. AB
Claims transferred.

PHOENIX, ARIZONA

2001 SEP 10 A 7:54

BLM RECEIVED
STATE OFFICE

United States Department of the Interior
 Bureau of Land Management
 BUSINESS & SUPPORT SVCS DIV
 ONE N CENTRAL AVE SUITE 800
 PHOENIX, AZ 85004 -4427
 Phone: (602) 417-9200

Receipt

No: 1565983

Transaction #: 1617791	
Date of Transaction: 09/12/2007	
CUSTOMER:	COLUMBUS SILVER CORP. 573 E. 2ND ST. RENO,NV 89502

LINE #	QTY	DESCRIPTION	REMARKS	UNIT PRICE	TOTAL
1	1.00	LOCATABLE MINERALS / MINING CLAIMS-NOT NEW-UNADJUD,ONE AUTH NO. ONLY / MINING CLAIM MONEY RECEIVED (455) CASES: AMC43990/\$920.00	TRF (92)	- n/a -	920.00
TOTAL:					\$920.00

PAYMENT INFORMATION					
1	AMOUNT:	\$920.00	POSTMARKED:	9/6/07 0:00	
	TYPE:	CHECK	RECEIVED:	09/10/2007	
	CHECK NO:	030286			
	NAME:	DECONCINI MCDONALD YETWIN&LACY 2525 E. BROADWAY STE. 200 TUCSON AZ 85716			

REMARKS

This receipt was generated by the automated BLM Collections and Billing System and is a paper representation of a portion of the official electronic record contained therein.

WHEN RECORDED MAIL TO:
COLUMBUS GOLD (US) CORP
C/O CORDEX EXPLORATION CO
573 E SECOND ST
RENO NV 89502

Amc 129254
Amc 207723

Amc 40768
Amc 131757
Amc 43990

QUITCLAIM DEED

2005-02788
Page 1 of 2
Requested By: CORDEX EXPLORATION CO
SHELLY D BAKER, RECORDER
OFFICAL RECORDS OF LA PAZ COUNTY, AZ
05-05-2005 01:20 PM Recording Fee \$14.00

THIS INDENTURE made the 20th day of April, Two Thousand Five,

BETWEEN The Other Mining Company (USA) Inc.
6576 Sills Road
Clinton WA 98236
the party of the first part

and Columbus Gold (U.S.) Corporation, a Nevada Corporation, 573 East Second St, Reno, Nevada, 89502
the party of the second part

5 pg. COPY OF ORIGINAL DOCUMENTS ARE IN LEAD FILE AMC129254



Recorder's Stamp

WITNESSETH: that the party of the first part, in consideration of the sum of ---TEN--- dollars lawful money of the United States of America, to them in hand paid by the parties of the second part, the receipt whereof is hereby acknowledged, does hereby release and forever QUITCLAIM unto the party of the second part, and to their heirs and assigns, all of The Other Mining Company (USA) Inc.'s interests in those certain lots, pieces, or parcels of land situate in the County of La Paz, State of Arizona and more particularly described below:

90 Mining Claims located in La Paz County, Arizona as attached in Exhibit A

TOGETHER with the tenements, hereditaments and appurtenances thereunto belonging or appertaining and the reversion and reversions, remainder and remainders, rents, issues and profits thereof.

TO HAVE AND TO HOLD the said premises, together with the appurtenances, unto the parties of the second part and to their heirs and assigns forever.

IN WITNESS WHEREOF, the party of the first part has hereunto set his hand the day and year first above written.

Signed:

John Prochnau

John Prochnau, Director of and Agent for
The Other Mining Company (USA) Inc.



RECEIVED
B.L.M. AZ STATE OFFICE
2005 MAY 25 P 1:50
PHOENIX, ARIZONA

STATE OF Washington
COUNTY OF Island) SS.

This instrument was acknowledged before me on, 04-22-05 by John Prochnau, whose name is subscribed above and who acknowledged to me that he executed the above instrument.

Marie Gudoy
Notary Public

Receipt No. 239268

Trans No. 253810

LEAD FILE #'S _____

AMC 43990, 129254,
129408, 206525
207723, 40768

AMC Number	Code	Amount
44025 - 44034	396	50
129408 - 129409		10
129269 - 129292		120
129241 - 129268		40
129258 - 129260		15
129254 - 129257		20
207723 - 207735		65
206525		5
TOTAL:		\$ 325

AMC Number	Code	Amount
TOTAL:		\$

Date of Doc _____

Date of Rec't _____

Amount Rec'd 325

Amount Earned 325

Date Entered:

Date Verified: _____

Sent to Accts: 7/1/02

Date Earned: _____

- 480 POL
- 481 NOI
- 482 MAINT
- 396 TRANS
- 635 AMEND

NOTES:

United States Department of the Interior
Bureau of Land Management
 BUSINESS & SUPPORT SVCS DIV
 222 N CENTRAL AVE
 PHOENIX, AZ 85004 -2203
 Phone: (602) 417-9200

Receipt	
No:	239268

Transaction #: 253810					
Date of Transaction: 12/27/2000					
CUSTOMER:		DECONCINI, MCDONALD, YETWIN & LACY 2525 E BROADWAY STE 200 TUCSON, AZ 85716			
LINE #	QTY	COMMODITY / SUBJECT / ACTION / PRODUCT	REMARKS	UNIT PRICE	TOTAL
1	1.00	LOCATABLE MINERALS / MINING CLAIMS-NOT NEW-UNADJUD, ONE AUTH NO. ONLY / MINING CLAIM MONEY RECEIVED (455)	TRF (126)	- n/a -	\$630.00
TOTAL:					\$630.00

PAYMENT INFORMATION			
1	AMOUNT:	\$630.00	POSTMARKED: N/A
	TYPE:	CHECK	RECEIVED: 12/22/2000
	CHECK NO:	6808	
	NAME:	PROCHNAU, JOHN 2525 E BROADWAY STE 200 TUCSON A 85716	

REMARKS

CASE SERIAL NUMBER INFORMATION		
TRNS #	LINE #	CASES
253810	1	AMC40769/\$630.00

This receipt was generated by the automated BLM Collections and Billings System and is a paper representation of a portion of the official electronic record contained therein.

ex A

- 140.00 refund
- 55.00 - TR. of In
 $\frac{110}{165.00 \text{ earned}}$ *\$490 = 1930*

980
5

126
98
234

1120
140
980 ✓

126 630
98 490

1120
140

980

Line	AuthNo ID (entry order)	Order Item ID	Serial Number(s)	Quantity	Unit Price	Amount
1	1259525	758884	AMC43990 ✓	1.00	5.00	5.00
2	1259526	758884	AMC43991 ✓	1.00	5.00	5.00
3	1259527	758884	AMC43992 ✓	1.00	5.00	5.00
4	1259528	758884	AMC43993 ✓	1.00	5.00	5.00
5	1259529	758884	AMC43994 ✓	1.00	5.00	5.00
6	1259530	758884	AMC43995 ✓	1.00	5.00	5.00
7	1259531	758884	AMC43996 ✓	1.00	5.00	5.00
8	1259532	758884	AMC43997 ✓	1.00	5.00	5.00
9	1259533	758884	AMC43998 ✓	1.00	5.00	5.00
10	1259534	758884	AMC43999 ✓	1.00	5.00	5.00
11	1259535	758884	AMC44000 ✓	1.00	5.00	5.00

\$55 TOTAL

Line	AuthNo ID (entry order)	Order Item ID	Serial Number(s)	Quantity	Unit Price	Amount
1	1264078	762857	AMC44002	1.00	5.00	5.00
2	1264079	762857	AMC44003	1.00	5.00	5.00
3	1264080	762857	AMC44004	1.00	5.00	5.00
4	1264081	762857	AMC44005	1.00	5.00	5.00
5	1264082	762857	AMC44006	1.00	5.00	5.00
6	1264083	762857	AMC44007	1.00	5.00	5.00
7	1264084	762857	AMC44008	1.00	5.00	5.00
8	1264085	762857	AMC44009	1.00	5.00	5.00
9	1264086	762857	AMC44010	1.00	5.00	5.00
10	1264087	762857	AMC44011	1.00	5.00	5.00
11	1264088	762857	AMC44012	1.00	5.00	5.00
12	1264089	762857	AMC44013	1.00	5.00	5.00
13	1264090	762857	AMC44014	1.00	5.00	5.00
14	1264091	762857	AMC44015	1.00	5.00	5.00
15	1264092	762857	AMC44016	1.00	5.00	5.00
16	1264093	762857	AMC44017	1.00	5.00	5.00
17	1264094	762857	AMC44018	1.00	5.00	5.00
18	1264095	762857	AMC44019	1.00	5.00	5.00
19	1264096	762857	AMC44020	1.00	5.00	5.00
20	1264097	762857	AMC44021	1.00	5.00	5.00
21	1264098	762857	AMC44022	1.00	5.00	5.00
22	1264099	762857	AMC44023	1.00	5.00	5.00

\$110.00

Receipt No. 239275

Trans No. 253819

LEAD FILE #'S 43990, 129254,

129408, 129254,

206525, 207723

AMC Number	Code	Amount
43990-44000	396	55.00
44002-44023	"	110.00
44025-44034	"	50.00
129408-129409	"	10.00
129254-129292	"	195.00
206525	"	5.00
207723-207735	"	65.00
TOTAL:		\$ 490.00

AMC Number	Code	Amount
TOTAL:		\$

Date of Doc 12/22/00

Date of Rec't 12/27/00

Amount Rec'd 490.00

Amount Earned 490.00

Date Entered: RM 1/8/01

Date Verified: 4/8/01 JM 1/11/01

Sent to Accts: 1/11/01 JM

Date Earned: _____

- 480 POL
- 481 NOI
- 482 MAINT
- 396 TRANS
- 635 AMEND

NOTES:

RECORDED AS THE
REQUEST DEED



2000-05570

Page 1 of 5

OFFICIAL RECORDS OF LA PAZ COUNTY, AZ

PATRICIA L WALL, RECORDER

12/20/2000 12:34 PM Recording Fee \$10.00

Upon Recording:

John C. Lacy
DeConcini McDonald Yetwin & Lacy, P.C.
2525 H. Broadway Blvd., #200
Tucson AZ 85716

RERECORDED QUITCLAIM DEED

This Quitclaim Deed is being rerecorded to correct the name of the state where the Mining Claims are located.

ENTERED IN COMPUTER

1/8/01 mt

Recording requested by
and return to:

DECONCINI, McDONALD
VETWIN & LACY
ATTN: ROBIN E. BARNES CIA
2525 E. BROADWAY BL STE 200
TUCSON AZ 85716-5360



2000-05161
Page 1 of 4
OFFICIAL RECORDS OF LA PAZ COUNTY, AZ
PATRICIA L WALL, RECORDER
11/30/2000 12:54 PM Recording Fee \$9.00

QUITCLAIM DEED

THIS INDENTURE made the 14th day of November 2000.

BETWEEN J. PROCHNAU & CO., A SOLE PROPRIETORSHIP OF JOHN F. PROCHNAU, the party of the first part, and THE OTHER MINING COMPANY (US) INC., the party of the second part,

WITNESSETH: That the said party of the first part, does hereby release and forever QUITCLAIM unto the party of the second part, and to his heirs and assigns, all of his 100% interest of the Mining Claims located in the State of ~~Nevada~~^{***} and referred to as the , and listed on Exhibit "A" attached to this document.

**ARIZONA

TO HAVE AND TO HOLD the said premises, together with the appurtenances, unto the party of the second part, and to his heirs and assigns forever.

In WITNESS WHEREOF the party of the first part has executed this conveyance the day and year first above written.

By: [Signature]
John F. Prochnau

By: [Signature]
Barbara Prochnau

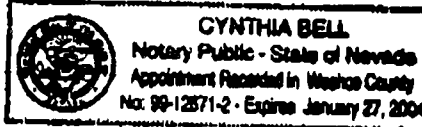
State of Nevada)
)
County of Washoe)

On this 14 day of NOVEMBER 2000, personally appeared before me, a Notary Public, John F. Prochnau and Barbara Prochnau, personally known to me to be the persons who executed the above instrument, and acknowledged to me that they executed the same for the purposes therein stated.

[Signature]
Notary Public

ENTERED IN COMPUTER

1/8/01 MC



QUITCLAIM DEED

THIS INDENTURE made the 14th day of November 2000.

BETWEEN J. PROCHNAU & CO., A SOLE PROPRIETORSHIP OF JOHN F. PROCHNAU, the party of the first part, and THE OTHER MINING COMPANY (US) INC., the party of the second part,

WITNESSETH: That the said party of the first part, does hereby release and forever QUITCLAIM unto the party of the second part, and to his heirs and assigns, all of his 100% interest of the Mining Claims located in the State of Nevada and referred to as the , and listed on Exhibit "A" attached to this document.

TO HAVE AND TO HOLD the said premises, together with the appurtenances, unto the party of the second part, and to his heirs and assigns forever.

In WITNESS WHEREOF the party of the first part has executed this conveyance the day and year first above written.


By: [Signature]
John F. Prochnau

By: [Signature]
Barbara Prochnau

State of Nevada)
)
County of Washoe)

On this 14 day of NOVEMBER 2000, personally appeared before me, a Notary Public, John F. Prochnau and Barbara Prochnau, personally known to me to be the persons who executed the above instrument, and acknowledged to me that they executed the same for the purposes therein stated.

[Signature]
Notary Public



ENTERED IN COMPUTER

1/8/01 MXT

ROM 1/11/01

RECEIVED
B.L.M.
ARIZONA STATE OFFICE
DEC 22 9 24 AM '00

CLAIM NAME	BOOK	PAGE	BLM NO.	TWP	RGE	SEC
POP #40 (Am)	1102	286	AMC44029	4S	23W	12
POP #41 (2dAm)	1222	159	AMC44030	4S	23W	12
POP #42 (2dAm)	1222	161	AMC44031	4S	23W	12/13
POP #43 (Am)	1102	295	AMC44032	4S	23W	12/13
POP #44 (Am)	1102	298	AMC44033	4S	23W	13/12
POP #47 (Am)	1102	301	AMC44034	4S	23W	1

INSTRUMENT #

POP #50	835428	✓AMC207723	3S	23W	36
POP #51	835429	AMC207724	3/4S	23W	1/36
POP #52	834716	✓AMC206525	4/3S	23W	1/36
POP #53	835430	AMC207725	4S	23W	1
POP #54	835431	AMC207726	4S	23W	1
POP #55	835432	AMC207727	4S	23W	1
POP #56	835433	AMC207728	4S	23W	1
POP #57	835434	AMC207729	4S	23W	1
POP #58	835435	AMC207730	4S	23W	1
POP #59	835436	AMC207731	4S	23W	1
POP #60	835437	AMC207732	4S	23W	1
POP #61	835438	AMC207733	3S	23W	36
POP #62	835439	AMC207734	3S	23W	25
POP #63	835440	AMC207735	3S	23W	24/25/36

BOOK PAGE

RUF #1	1222	207	✓AMC129269	4S	23W	11
RUF #2	1222	209	AMC129270	4S	23W	11
RUF #3	1222	211	AMC129271	4S	23W	11
RUF #4	1222	213	AMC129272	4S	23W	11
RUF #5	1222	215	AMC129273	4S	23W	11/12
RUF #6	1222	217	AMC129274	4S	23W	12
RUF #7	1222	219	AMC129275	4S	23W	12
RUF #8	1222	221	AMC129276	4S	23W	12
RUF #9	1222	223	AMC129277	4S	23W	11
RUF #10	1222	225	AMC129278	4S	23W	11
RUF #11	1222	227	AMC129279	4S	23W	11
RUF #12	1222	229	AMC129280	4S	23W	11
RUF #13	1222	231	AMC129281	4S	23W	11
RUF #14	1222	233	AMC129282	4S	23W	11
RUF #15	1222	235	AMC129283	4S	23W	11
RUF #16	1222	237	AMC129284	4S	23W	11

36

Dec 24 AM '00

ENTERED IN COMPUTER

RECEIVED
BLM
ARIZONA STATE OFFICE

CLAIM NAME	BOOK	PAGE	BLM NO.	TWP	RGE	SEC
RUF #17	1222	239	AMC129285	4S	23W	11
RUF #18	1222	241	AMC129286	4S	23W	11
RUF #19	1222	243	AMC129287	4S	23W	12
RUF #20	1222	245	AMC129288	4S	23W	12
RUF #21	1222	247	AMC129289	4S	23W	12
RUF #22	1222	249	AMC129290	4S	23W	12
RUF #23	1222	251	AMC129291	4S	23W	11
RUF #24	1222	253	✓AMC129292	4S	23W	11
MIL #1	1222	191	✓AMC129261	4S	23W	12
MIL #2	1222	193	✓AMC129262	4S	23W	12
MIL #3	1222	195	✓AMC129263	4S	23W	12
MIL #4	1222	197	✓AMC129264	4S	23W	12
MIL #5	1222	199	✓AMC129265	4S	23W	12
MIL #6	1222	201	✓AMC129266	4S	23W	12
MIL #7	1222	203	✓AMC129267	4S	23W	12
MIL #8	1222	205	✓AMC129268	4S	23W	12
NJZ #1	1222	185	✓AMC129258	3S	23W	25
NJZ #2	1222	187	✓AMC129259	3S	23W	25
NJZ #3	1222	189	✓AMC129260	3S	23W	25
G+W #1	1222	177	✓AMC129254	3S	23W	36
G+W #2	1222	179	✓AMC129255	3S	23W	36
G+W #3	1222	181	✓AMC129256	3S	23W	36
G+W #4	1222	183	✓AMC129257	3S	23W	36

I:\files\docs\PROC01\200929\DOC\916198.WPD

23


ENTERED IN COMPUTER

RECEIVED
 B.L.M.
 ARIZONA STATE OFFICE
 Dec 22 9 24 AM '00

REC

B.L.M.
ARIZONA STATE OFFICE

DEC 22 9 25 AM '00



DECONCINI MCDONALD YETWIN & LACY
A PROFESSIONAL CORPORATION
ATTORNEYS AT LAW
2525 EAST BROADWAY BOULEVARD, SUITE 200
TUCSON, ARIZONA 85716-5300
JCL 1200929

BUREAU OF LAND MANAGEMENT
ARIZONA STATE OFFICE
222 N. CENTRAL AVE.
PHOENIX, AZ 85004

EXHIBIT A; DESCRIPTION OF PROPERTIES

CLAIM NAME	BOOK	PAGE	BLM NO.	TWP	RGE	SEC
POP #1 (2dAm)	1102	172	AMC43990	3S	23W	25
POP #2 (2dAm)	1222	101	AMC43991	3S	23W	25
POP #3 (2dAm)	1222	103	AMC43992	3S	23W	25
POP #4 (3dAm)	1222	109	AMC43993	3S	23W	25
POP #5 (3dAm)	1222	111	AMC43994	3S	23W	25
POP #5A	1222	113	✓AMC129408	3S	23W	25
POP #6 (2dAm)	1222	115	AMC43995	3S	23W	25
POP #7 (2dAm)	1222	117	AMC43996	3S	23W	25
POP #8 (2dAm)	1222	119	AMC43997	3S	23W	25
POP #9 (2dAm)	1222	121	AMC43998	3S	23W	25/36
POP #10 (2dAm)	1222	123	AMC43999	3S	23W	25/36
POP #11 (2dAm)	1222	125	AMC44000	3S	23W	36
POP #13 (2dAm)	1222	127	AMC44002	3S	23W	36
POP #14 (2dAm)	1222	129	AMC44003	3S	23W	36
POP #15 (2dAm)	1222	131	AMC44004	3S	23W	36
POP #16 (2dAm)	1222	133	AMC44005	3S	23W	36
POP #17 (Am)	1222	135	AMC44006	3S	23W	36
POP #18 (Am)	1102	223	AMC44007	3S	23W	36
POP #19 (Am)	1102	226	AMC44008	3S	23W	36
POP #20 (2dAm)	1222	137	AMC44009	3S	23W	36
POP #21 (Am)	1102	232	AMC44010	3S	23W	36
POP #22 (Am)	1102	235	AMC44011	3/4S	23W	1/36
POP #23 (Am)	1102	238	AMC44012	3/4S	23W	1/36
POP #24 (2dAm)	1222	139	AMC44013	3S	23W	36
POP #25 (2dAm)	1222	141	AMC44014	3/4S	23W	36/1
POP #26 (2dAm)	1222	143	AMC44015	3/4S	23W	36/1
POP #27 (2dAm)	1222	145	AMC44016	4S	23W	1
POP #28 (2dAm)	1222	147	AMC44017	4S	23W	1
POP #29 (2dAm)	1222	734	AMC44018	4S	23W	1
POP #30 (Am)	1102	259	AMC44019	4S	23W	1
POP #31 (Am)	1102	262	AMC44020	4S	23W	1/12
POP #32 (Am)	1102	265	AMC44021	4S	23W	1/12
POP #33 (2dAm)	1222	149	AMC44022	4S	23W	12
POP #34 (2dAm)	1222	151	AMC44023	4S	23W	12
POP #36 (Am)	1102	274	AMC44025	4S	23W	12
POP #37 (2dAm)	1222	153	AMC44026	4S	23W	12
POP #37A	1222	155	✓AMC129409	4S	23W	12
POP #38 (2dAm)	1222	157	AMC44027	4S	23W	12/11
POP #39 (Am)	1102	283	AMC44028	4S	23W	11/12

39

RECEIVED
BLM
ARIZONA STATE OFFICE
DEC 22 9 24 AM '00

ENTERED IN COMPUTER

**United States Department of the Interior
Bureau of Land Management**
BUSINESS & SUPPORT SVCS DIV
222 N CENTRAL AVE
PHOENIX, AZ 85004 -2203
Phone: (602) 417-9200

Receipt	
No:	239275

Transaction #: 253819					
Date of Transaction: 12/27/2000					
CUSTOMER: DECONCINI, MCDONALD, YETWIN & LACY 2525 E BROADWAY STE 200 TUCSON, A 85716					
LINE #	QTY	COMMODITY / SUBJECT / ACTION / PRODUCT	REMARKS	UNIT PRICE	TOTAL
1	1	LOCATABLE MINERALS / MINING CLAIMS-ACCOUNTS/UNADJUDICATED / MINING CLAIM MONEY RECEIVED (455)	TRF (98)	- n/a -	\$490.00
TOTAL:					\$490.00

PAYMENT INFORMATION			
1	AMOUNT:	\$490.00	POSTMARKED: N/A
	TYPE:	CHECK	RECEIVED: 12/22/2000
	CHECK NO:	6809	
	NAME:	PROCHNAU, JOHN 2525 E BROADWAY STE 200 TUCSON A 85716	

REMARKS

CASE SERIAL NUMBER INFORMATION		
TRNS #	LINE #	CASES
253819	1	AMC43990

This receipt was generated by the automated BLM Collections and Billings System and is a paper representation of a portion of the official electronic record contained therein.

Receipt No. 839268
 Trans No. 253810

LEAD FILE #'S 43990, 129254
129408, 206525

AMC Number	Code	Amount
43990-44000	396	\$5.00
44002-44023	396	\$110.00
44025-44034	396	\$50.00
129254-129260	396	\$35.00
129261-129292	396	\$160.00
129408-129409	396	\$10.00
206525	396	\$5.00
207723-207735	396	\$65.00
TOTAL:		\$490.00

AMC Number	Code	Amount
TOTAL:		\$

Date of Doc 12/22/2000
 Date of Rec't 12/27/2000
 Amount Rec'd \$630.00
 Amount Earned \$490.00

Date Entered: 1/8/01 JH
 Date Verified: COM 1/11/01
 Sent to Accts: 1/11/01
 Date Earned: _____

- 480 POL
- 481 NOI
- 482 MAINT
- 396 TRANS
- 635 AMEND

NOTES:

DECONCINI McDONALD YETWIN & LACY, P.C.
Attorneys At Law
2525 East Broadway Blvd. ■ Suite 200 ■ Tucson, Arizona 85716-5300
(520) 322-5000 ■ (520) 322-5585 (Fax)

JOHN C. LACY
email: jlacy@dmyl.com

November 27, 2000

Bureau of Land Management
Arizona State Office
222 N. Central Ave.
Phoenix, AZ 85004

Re: Notice of Transfer of Interest

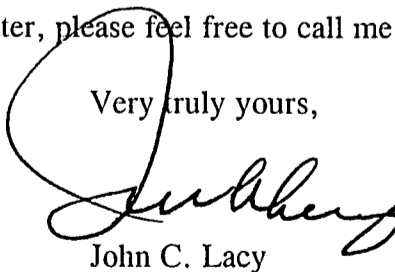
Ladies and Gentlemen:

In accordance with the requirements of 43 C.F.R. § 3833.3, I have enclosed the following:

1. A Quitclaim Deed by which 126 mining claims in the Silver Mining District, La Paz County, Arizona, were transferred from The New Jersey Zinc Exploration Company to J. Prochnau & Company, together with a check made payable to the Bureau of Land Management in the amount of \$630.00 in payment of the required fee; and
2. A Quitclaim Deed by which 98 of these same mining claims were transferred from J. Prochnau & Company to The Other Mining Company (US), Inc., together with a check made payable to the Bureau of Land Management in the amount of \$490.00 in payment of the required fee.

If you have any questions on this matter, please feel free to call me.

Very truly yours,



John C. Lacy

lc
Enclosures
c w/enc: John Prochnau

RECEIVED
BLM
ARIZONA STATE OFFICE
DEC 22 9 23 AM '00

I:\files\docs\PROC01\200929\LTR\916091.WPD

RECORDED AT THE
REQUEST OF *MLD*

When recorded, return to:

John C. Lacy
DeConcini McDonald
Yetwin & Lacy, P.C.
2525 E. Broadway, Suite 200
Tucson, Arizona 85716



2000-04137
Page 1 of 7
OFFICIAL RECORDS OF LA PAZ COUNTY, AZ
PATRICIA L WALL, RECORDER
09/14/2000 02:15 PM Recording Fee \$12.00

Exempt per A.R.S. § 11-1134.A.6

QUITCLAIM DEED AND ASSIGNMENT

THE NEW JERSEY ZINC EXPLORATION COMPANY, a Delaware corporation, whose address is in care of Viacom Inc., 1515 Broadway, New York, NY 10036-5794 (the "Grantor"), does hereby quitclaim and assign to J. PROCHNAU & COMPANY, a sole proprietorship, whose address is 127 Cheney Street, Reno, Nevada 89501 (the "Grantee"), all of its right, title and interest in (1) those certain unpatented mining claims situated in the Silver (Red Cloud) Mining District, La Paz County, Arizona, described as Groups III, IV, and V in Exhibit A attached hereto and incorporated herein by this reference; (2) that certain Mineral Lease Agreement by and between Maxie C. Adkison, et al., and New Jersey Zinc Exploration Company dated December 18, 1980, as amended, for the unpatented mining claims described as Group I in Exhibit A attached hereto and incorporated herein by this reference, (3) State of Arizona Mineral Lease Number M-58170, currently under application for renewal for a second 20-year term as described as Group VI in Exhibit A attached hereto and incorporated herein by this reference, and (4) any right, title, leasehold or other interest held or retained by the Grantor in the following agreements described as Group VII of Exhibit A attached hereto and incorporated herein by this reference.

DATED this 11th day of August, 2000.

THE NEW JERSEY ZINC
EXPLORATION COMPANY, a
Delaware corporation

By: *David H. Williams*

RECEIVED
B.L.M.
ARIZONA STATE OFFICE
Dec 22 9 23 AM '00

EXHIBIT A

The following unpatented lode mining claims are situated in the Silver (Red Cloud) Mining District, La Paz County, Arizona, in the section, township and range of the Public Land Survey System specified below and the location notices of which are of record in the official records of Yuma (now La Paz) County, Arizona, and are filed with the Arizona State Office of the Bureau of Land Management as follows:

GROUP I: Maxie C. Adkison, et al. Mineral Lease Agreement, with New Jersey Zinc Exploration Company dated December 18, 1980, as amended, for unpatented mining claims.

<u>Name of Claim</u>	<u>Book</u>	<u>Page</u>	<u>A MC No.</u>	<u>Twns</u>	<u>Rge</u>	<u>Sec</u>
MAXIE	752	632	AMC40769	4S	23W	1
MAXIE II (Am)	1229	738	AMC40770	3S	23W	36
MAXIE IIa	1229	744	AMC131757	3S	23W	36
MAXIE III (Am)	1229	740	AMC40771	3S	23W	36
MAXIE IIIa	1229	746	AMC131758	3S	23W	36
MAXIE IV (Am)	1229	742	AMC40772	3S	23W	36/25
MAXIE V	801	145	AMC40773	3S	23W	25
MAXIE VI	801	146	AMC40774	3S	23W	25
MAXIE VII	801	147	AMC40775	3S	23W	25
MAXIE #8	853	984	AMC40776	3S	23W	24
MAXIE #9	853	985	AMC40777	3S	23W	24
MAXIE #10	853	986	AMC40778	3S	23W	24
MAXIE #11	853	987	AMC40779	3S	23W	23/25/26
MAXIE #12	853	988	AMC40780	3S	23W	26/25
MAXIE #13	853	989	AMC40781	3S	23W	26/25
MAXIE #14	853	990	AMC40782	3S	23W	26/25
MAXIE #15	853	991	AMC40783	3S	23W	26/25
MAXIE #16	853	992	AMC40784	3S	23W	26/25
MAXIE #17	853	993	AMC40785	3S	23W	26/25
MAXIE #18	853	994	AMC40786	3S	23W	26/25
MAXIE #19	853	995	AMC40787	3S	23W	26/25
MAXIE #20	853	996	AMC40788	3S	23W	25/35
MAXIE #21	853	997	AMC40789	3S	23W	35/36
MAXIE #22	853	999	AMC40790	3S	23W	35/36
MAXIE #23	853	1000	AMC40791	3S	23W	35/36
MAXIE #24	854	1	AMC40792	3S	23W	35/36
MAXIE #25	854	2	AMC40793	3S	23W	35/36
MAXIE #26	854	3	AMC40794	3S	23W	35/36

EXHIBIT A, PAGE 1

RECEIVED
BLM
ARIZONA STATE OFFICE
Dec 22 9 23 AM '00

Not transferred; claims not in name of New Jersey Zinc Co

GROUP III: New Jersey Zinc Exploration Company, unpatented mining claims.

<u>Name of Claim</u>	<u>Book</u>	<u>Page</u>	<u>A MC No.</u>	<u>Twns</u>	<u>Rge</u>	<u>Sec</u>
POP #1 (2dAm)	1102	172	AMC43990	3S	23W	25
POP #2 (2dAm)	1222	101	AMC43991	3S	23W	25
POP #3 (2dAm)	1222	103	AMC43992	3S	23W	25
POP #4 (3dAm)	1222	109	AMC43993	3S	23W	25
POP #5 (3dAm)	1222	111	AMC43994	3S	23W	25
POP #5A	1222	113	✓AMC129408	3S	23W	25
POP #6 (2dAm)	1222	115	AMC43995	3S	23W	25
POP #7 (2dAm)	1222	117	AMC43996	3S	23W	25
POP #8 (2dAm)	1222	119	AMC43997	3S	23W	25
POP #9 (2dAm)	1222	121	AMC43998	3S	23W	25/36
POP #10 (2dAm)	1222	123	AMC43999	3S	23W	25/36
POP #11 (2dAm)	1222	125	AMC44000	3S	23W	36
POP #13 (2dAm)	1222	127	AMC44002	3S	23W	36
POP #14 (2dAm)	1222	129	AMC44003	3S	23W	36
POP #15 (2dAm)	1222	131	AMC44004	3S	23W	36
POP #16 (2dAm)	1222	133	AMC44005	3S	23W	36
POP #17 (Am)	1222	135	AMC44006	3S	23W	36
POP #18 (Am)	1102	223	AMC44007	3S	23W	36
POP #19 (Am)	1102	226	AMC44008	3S	23W	36
POP #20 (2dAm)	1222	137	AMC44009	3S	23W	36
POP #21 (Am)	1102	232	AMC44010	3S	23W	36
POP #22 (Am)	1102	235	AMC44011	3/4S	23W	1/36
POP #23 (Am)	1102	238	AMC44012	3/4S	23W	1/36
POP #24 (2dAm)	1222	139	AMC44013	3S	23W	36
POP #25 (2dAm)	1222	141	AMC44014	3/4S	23W	36/1
POP #26 (2dAm)	1222	143	AMC44015	3/4S	23W	36/1
POP #27 (2dAm)	1222	145	AMC44016	4S	23W	1
POP #28 (2dAm)	1222	147	AMC44017	4S	23W	1
POP #29 (2dAm)	1222	734	AMC44018	4S	23W	1
POP #30 (Am)	1102	259	AMC44019	4S	23W	1
POP #31 (Am)	1102	262	AMC44020	4S	23W	1/12
POP #32 (Am)	1102	265	AMC44021	4S	23W	1/12
POP #33 (2dAm)	1222	149	AMC44022	4S	23W	12
POP #34 (2dAm)	1222	151	AMC44023	4S	23W	12
POP #36 (Am)	1102	274	AMC44025	4S	23W	12
POP #37 (2dAm)	1222	153	AMC44026	4S	23W	12
POP #37A	1222	155	AMC129409	4S	23W	12
POP #38 (2dAm)	1222	157	AMC44027	4S	23W	12/11
POP #39 (Am)	1102	283	AMC44028	4S	23W	11/12
POP #40 (Am)	1102	286	AMC44029	4S	23W	12

ENTERED IN COMPUTER

RECEIVED
B.L.M.
ARIZONA STATE OFFICE
Dec 22 9 23 AM '00

110

<u>Name of Claim</u>	<u>Book</u>	<u>Page</u>	<u>A MC No.</u>	<u>Twns</u>	<u>Rge</u>	<u>Sec</u>
POP #41 (2dAm)	1222	159	AMC44030	4S	23W	12
POP #42 (2dAm)	1222	161	AMC44031	4S	23W	12/13
POP #43 (Am)	1102	295	AMC44032	4S	23W	12/13
POP #44 (Am)	1102	298	AMC44033	4S	23W	13/12
POP #47 (Am)	1102	301	AMC44034	4S	23W	1

GROUP IV: New Jersey Zinc Exploration Company mining claims.

<u>Name of Claim</u>	<u>Book</u>	<u>Page</u>	<u>A MC No.</u>	<u>Twns</u>	<u>Rge</u>	<u>Sec</u>
RUF #1	1222	207	✓AMC129269	4S	23W	11
RUF #2	1222	209	✓AMC129270	4S	23W	11
RUF #3	1222	211	AMC129271	4S	23W	11
RUF #4	1222	213	AMC129272	4S	23W	11
RUF #5	1222	215	AMC129273	4S	23W	11/12
RUF #6	1222	217	AMC129274	4S	23W	12
RUF #7	1222	219	AMC129275	4S	23W	12
RUF #8	1222	221	AMC129276	4S	23W	12
RUF #9	1222	223	AMC129277	4S	23W	11
RUF #10	1222	225	AMC129278	4S	23W	11
RUF #11	1222	227	AMC129279	4S	23W	11
RUF #12	1222	229	AMC129280	4S	23W	11
RUF #13	1222	231	AMC129281	4S	23W	11
RUF #14	1222	233	AMC129282	4S	23W	11
RUF #15	1222	235	AMC129283	4S	23W	11
RUF #16	1222	237	AMC129284	4S	23W	11
RUF #17	1222	239	AMC129285	4S	23W	11
RUF #18	1222	241	AMC129286	4S	23W	11
RUF #19	1222	243	AMC129287	4S	23W	12
RUF #20	1222	245	AMC129288	4S	23W	12
RUF #21	1222	247	AMC129289	4S	23W	12
RUF #22	1222	249	AMC129290	4S	23W	12
RUF #23	1222	251	AMC129291	4S	23W	11
RUF #24	1222	253	✓AMC129292	4S	23W	11
MIL #1	1222	191	✓AMC129261	4S	23W	12
MIL #2	1222	193	✓AMC129262	4S	23W	12
MIL #3	1222	195	✓AMC129263	4S	23W	12
MIL #4	1222	197	✓AMC129264	4S	23W	12
MIL #5	1222	199	✓AMC129265	4S	23W	12
MIL #6	1222	201	✓AMC129266	4S	23W	12
MIL #7	1222	203	✓AMC129267	4S	23W	12

EXHIBIT A, PAGE 3

ENTERED IN COMPUTER

MW/de *11/11/00*

RECEIVED
BLM
ARIZONA STATE OFFICE
DEC 22 9 23 AM '00

26

<u>Name of Claim</u>	<u>Book</u>	<u>Page</u>	<u>A MC No.</u>	<u>Twns</u>	<u>Rge</u>	<u>Sec</u>
MIL #8	1222	205	✓AMC129268	4S	23W	12
NJZ #1	1222	185	✓AMC129258	3S	23W	25
NJZ #2	1222	187	✓AMC129259	3S	23W	25
NJZ #3	1222	189	✓AMC129260	3S	23W	25
G+W #1	1222	177	✓AMC129254	3S	23W	36
G+W #2	1222	179	✓AMC129255	3S	23W	36
G+W #3	1222	181	✓AMC129256	3S	23W	36
G+W #4	1222	183	✓AMC129257	3S	23W	36

GROUP V: Mining claims staked on behalf of New Jersey Zinc Exploration Company by Orbex Resources and conveyed to New Jersey Zinc Exploration Company

<u>Name of Claim</u>	<u>Book</u>	<u>Page</u>	<u>A MC No.</u>	<u>Twns</u>	<u>Rge</u>	<u>Sec</u>
POP #50	835428		✓AMC207723	3S	23W	36
POP #51	835429		AMC207724	3/4S	23W	1/36
POP #52	834716		AMC206525	4/3S	23W	1/36
POP #53	835430		✓AMC207725	4S	23W	1
POP #54	835431		AMC207726	4S	23W	1
POP #55	835432		AMC207727	4S	23W	1
POP #56	835433		AMC207728	4S	23W	1
POP #57	835434		AMC207729	4S	23W	1
POP #58	835435		AMC207730	4S	23W	1
POP #59	835436		AMC207731	4S	23W	1
POP #60	835437		AMC207732	4S	23W	1
POP #61	835438		AMC207733	3S	23W	36
POP #62	835439		AMC207734	3S	23W	25
POP #63	835440		✓AMC207735	3S	23W	24/25/36

GROUP VI:

State of Arizona Mineral Lease Number M-58170, currently under application for renewal for a second 20-year term.

GROUP VII:

Any right, title, leasehold or other interest held or retained by the Seller in the following agreements:

- A. Black Rock and Pacific.

Dec 22 9 23 AM '00

EXHIBIT A, PAGE 4
ARIZONA STATE OFFICE
RECEIVED
B.L.M.

ENTERED IN COMPUTER

M. Hyde

11/11/01

22

Those rights under the Agreement dated July 2, 1973; by and between Paul Fornaciari, et al. and NJZE and pertaining to the following described patented lode mining claims situated in the Silver Mining District, La Paz County, Arizona:

The BLACK ROCK patented lode mining claim of United States Mineral Survey No. 291, the United States Patent to which is of record in the office of the Recorders of Yuma County, Arizona, and the description contained in which Patent is by this reference incorporated herein and made a part hereof; and the PACIFIC patented lode mining of the United States Mineral Survey No. 292, the United States Patent to which is one of record in the office of the Recorders of Yuma county, Arizona, and the description contained in which Patent is by this reference incorporated herein and made a part hereof; TOGETHER WITH all appurtenances thereunto belonging.

B. James G. Blaine.

Those rights under the Mining Lease and Option Agreement dated July 10, 1973, as amended July 10, 1985, by and between William Hindle et ux. and NJZE, and pertaining to the following described patented lode mining claims situated in the Silver Mining District, La Paz County, Arizona:

The JAMES G. BLAINE patented lode mining claim of United States Mineral Survey No. 1258A, the United States Patent to which is of record in the office of the Recorder of Yuma County, Arizona and the description contained in which Patent is by this reference incorporated herein and made a part hereof; TOGETHER WITH all appurtenances thereunto belonging, and specifically excluding that certain millsite surveyed under United States Mineral Survey No. 1258B.


C. Silver Glance and Mendivil

Those rights under the Mining Lease and Option Agreement dated May 6, 1974, by and between P.A. Birdick and NJZE and pertaining to an undivided one-third (1/3) title and interest (and any other interest of NJZE) in and to the following described patented lode mining claims situated in the Silver Mining District, La Paz County, Arizona:

The SILVER GLANCE patented lode mining claim designated in the United States Mineral Survey thereof as Lot 38, and the MENDIVIL patented lode mining claim designated in the United States Patents to which claims are of record in the office of the Recorders of Yuma County, Arizona, and the descriptions contained in which Patents are by this reference incorporated herein and made a part hereof; TOGETHER WITH all appurtenances thereunto belonging.

RECEIVED
B.L.M.
ARIZONA STATE OFFICE.

DEC 22 9 25 AM '00



DECONCINI MCDONALD YETWIN & LACY
A PROFESSIONAL CORPORATION
ATTORNEYS AT LAW
2525 EAST BROADWAY BOULEVARD, SUITE 200
TUCSON, ARIZONA 85716-5300

JCL 1200929

BUREAU OF LAND MANAGEMENT
ARIZONA STATE OFFICE
222 N. CENTRAL AVE.
PHOENIX, AZ 85004

Reversal Confirmation

wysiwyg://CBSData.5/http://cbs.blm.gov/cgi-bin/cbs/cbs_logc

Authorized Date	01/09/2001
Instructions to Accounts	28 TRANSFERS FOR PROCESSED, REFUND AUTHORIZED, MH
Login ID	1440
Entry Date	01/09/2001
Total Amount	\$140.00

Receipt

http://cbs.blm.gov/cgibin/cbs/cbs_logon

United States Department of the Interior
 Bureau of Land Management
 BUSINESS & SUPPORT SVCS DIV
 222 N CENTRAL AVE
 PHOENIX, AZ 85004 -2203
 Phone: (602) 417-9200

Receipt	
No:	239268

Transaction #: 253810					
Date of Transaction: 12/27/2000					
CUSTOMER:		DECONCINI, MCDONALD, YETWIN & LACY 2525 E BROADWAY STE 200 TUCSON, A 85716			
LINE #	QTY	COMMODITY / SUBJECT / ACTION / PRODUCT	REMARKS	UNIT PRICE	TOTAL
1	1	LOCATABLE MINERALS / MINING CLAIMS-ACCOUNTS/UNADJUDICATED / MINING CLAIM MONEY RECEIVED (455)	TRF (126)	- n/a -	\$630.00
TOTAL:					\$630.00

PAYMENT INFORMATION			
1	AMOUNT:	\$630.00	POSTMARKED: N/A
	TYPE:	CHECK	RECEIVED: 12/22/2000
	CHECK NO:	6808	
	NAME:	PROCHNAU, JOHN 2525 E BROADWAY STE 200 TUCSON A 85716	

REMARKS
<i>28 Transfers not processed. Refund authorized 1/9/2001</i>

CASE SERIAL NUMBER INFORMATION		
TRNS #	LINE #	CASES
253810	1	AMC40769

This receipt was generated by the automated BLM Collections and Billings System and is a paper representation of a portion of the official electronic record contained therein.

NOTICE!!

These documents have been scanned!

Do not place un-scanned documents beneath this notice!

Do not remove this notice from this file!

GPO Jacket No. 560-102
Print Order 61549
Rise Business Services, LLC
Job=AZ15 9/20/2019



Box Number= AZ15267



Claim Begin-End: AMC043990-AMC044034

4 Annual Filings



AZ15267-6

AMC041648-AMC044189

**DEPARTMENT OF THE INTERIOR
BUREAU OF LAND MANAGEMENT
MINING CLAIMS**

Run Date/Time: 9/5/2019

**MC Maintenance Fees Paid Through the BLM Pay Portal
(by Date Paid)**

Page 391 Of 521

CBS Receipt: 4549413

Printed For Lead File # AMC43990

Agency Tracking ID: 1567214084

Assessment Year: 2020

Number of BLM Serial Nr: 96

Paid On: 8/31/2019

Total Amount Paid: \$15,840.00

Claim Name	BLM Serial No	Lead File No	Amount Paid
POP #1	AMC43990	AMC43990	\$165.00
POP #2	AMC43991	AMC43990	\$165.00
POP #3	AMC43992	AMC43990	\$165.00
POP #4	AMC43993	AMC43990	\$165.00
POP #5	AMC43994	AMC43990	\$165.00
POP #6	AMC43995	AMC43990	\$165.00
POP #7	AMC43996	AMC43990	\$165.00
POP #8	AMC43997	AMC43990	\$165.00
POP #9	AMC43998	AMC43990	\$165.00
POP #10	AMC43999	AMC43990	\$165.00
POP #25	AMC44014	AMC43990	\$165.00
POP #26	AMC44015	AMC43990	\$165.00
POP #27	AMC44016	AMC43990	\$165.00
POP #28	AMC44017	AMC43990	\$165.00
POP #29	AMC44018	AMC43990	\$165.00
POP #30	AMC44019	AMC43990	\$165.00
POP #31	AMC44020	AMC43990	\$165.00
POP #32	AMC44021	AMC43990	\$165.00
POP #37	AMC44026	AMC43990	\$165.00
POP #38	AMC44027	AMC43990	\$165.00
POP #43	AMC44032	AMC43990	\$165.00
PLATA NO 3	AMC44191	AMC44189	\$165.00
PLATA NO 5	AMC44193	AMC44189	\$165.00
PLATA NO 6	AMC44194	AMC44189	\$165.00

NO WARRANTY IS MADE BY BLM FOR USE OF THE DATA FOR PURPOSES NOT INTENDED BY BLM

**DEPARTMENT OF THE INTERIOR
BUREAU OF LAND MANAGEMENT
MINING CLAIMS**

Run Date/Time: 9/5/2019

**MC Maintenance Fees Paid Through the BLM Pay Portal
(by Date Paid)**

Page 392 Of 521

PLATA NO 10	AMC44195	AMC44189	\$165.00
PLATA NO 11	AMC44196	AMC44189	\$165.00
PLATA NO 12	AMC44197	AMC44189	\$165.00
PLATA NO 14	AMC44199	AMC44189	\$165.00
PLATA NO 15	AMC44200	AMC44189	\$165.00
CHUCK NO 5	AMC44208	AMC44189	\$165.00
CHUCK NO 7	AMC44210	AMC44189	\$165.00
CHUCK NO 9	AMC44212	AMC44189	\$165.00
RUTH NO 1	AMC44216	AMC44189	\$165.00
RUTH NO 3	AMC44218	AMC44189	\$165.00
RUTH NO 5	AMC44220	AMC44189	\$165.00
RUTH NO 7	AMC44222	AMC44189	\$165.00
G W #2	AMC129255	AMC129254	\$165.00
G W #3	AMC129256	AMC129254	\$165.00
G W #4	AMC129257	AMC129254	\$165.00
MIL #1	AMC129261	AMC129254	\$165.00
MIL #2	AMC129262	AMC129254	\$165.00
MIL #3	AMC129263	AMC129254	\$165.00
MIL #4	AMC129264	AMC129254	\$165.00
MIL #5	AMC129265	AMC129254	\$165.00
MIL #6	AMC129266	AMC129254	\$165.00
RUF #1	AMC129269	AMC129254	\$165.00
RUF #2	AMC129270	AMC129254	\$165.00
RUF #5	AMC129273	AMC129254	\$165.00
RUF #9	AMC129277	AMC129254	\$165.00
RUF #10	AMC129278	AMC129254	\$165.00
RUF #12	AMC129280	AMC129254	\$165.00
RUF #13	AMC129281	AMC129254	\$165.00
RUF #14	AMC129282	AMC129254	\$165.00
RUF #15	AMC129283	AMC129254	\$165.00
RUF #17	AMC129285	AMC129254	\$165.00
RUF #18	AMC129286	AMC129254	\$165.00
RUF #22	AMC129290	AMC129254	\$165.00
RUF #23	AMC129291	AMC129254	\$165.00
RUF #24	AMC129292	AMC129254	\$165.00

NO WARRANTY IS MADE BY BLM FOR USE OF THE DATA FOR PURPOSES NOT INTENDED BY BLM

**DEPARTMENT OF THE INTERIOR
BUREAU OF LAND MANAGEMENT
MINING CLAIMS**

Run Date/Time: 9/5/2019

**MC Maintenance Fees Paid Through the BLM Pay Portal
(by Date Paid)**

Page 393 Of 521

POP 50	AMC207723	AMC207723	\$165.00
POP 51	AMC207724	AMC207723	\$165.00
POP 53	AMC207725	AMC207723	\$165.00
POP 54	AMC207726	AMC207723	\$165.00
POP 55	AMC207727	AMC207723	\$165.00
POP 56	AMC207728	AMC207723	\$165.00
POP 57	AMC207729	AMC207723	\$165.00
POP 62	AMC207734	AMC207723	\$165.00
ARCH	AMC366937	AMC366937	\$165.00
CH-1	AMC366938	AMC366937	\$165.00
CH-2	AMC366939	AMC366937	\$165.00
CH-3	AMC366940	AMC366937	\$165.00
CH-4	AMC366941	AMC366937	\$165.00
CH-5	AMC366942	AMC366937	\$165.00
CH-6	AMC366943	AMC366937	\$165.00
PL-1	AMC366944	AMC366937	\$165.00
PL-2	AMC366945	AMC366937	\$165.00
POP-39	AMC366946	AMC366937	\$165.00
RU-1	AMC366947	AMC366937	\$165.00
RU-2	AMC366948	AMC366937	\$165.00
RU-3	AMC366949	AMC366937	\$165.00
A-1	AMC369924	AMC369924	\$165.00
RIHO	AMC369925	AMC369924	\$165.00
MAX 13	AMC386562	AMC386550	\$165.00
MAX 14	AMC386563	AMC386550	\$165.00
MAX 15	AMC386564	AMC386550	\$165.00
MAX 16	AMC386565	AMC386550	\$165.00
MAX 17	AMC386566	AMC386550	\$165.00
MAX 18	AMC386567	AMC386550	\$165.00
MAX 19	AMC386568	AMC386550	\$165.00
MAX 20	AMC386569	AMC386550	\$165.00
MAX 21	AMC386570	AMC386550	\$165.00
MAX 22	AMC386571	AMC386550	\$165.00
MAX 23	AMC386572	AMC386550	\$165.00
MAX 24	AMC386573	AMC386550	\$165.00

NO WARRANTY IS MADE BY BLM FOR USE OF THE DATA FOR PURPOSES NOT INTENDED BY BLM

DEPARTMENT OF THE INTERIOR
BUREAU OF LAND MANAGEMENT
MINING CLAIMS

Run Date/Time: 9/5/2019

MC Maintenance Fees Paid Through the BLM Pay Portal
(by Date Paid)

Page 394 Of 521

MAX 25	AMC386574	AMC386550	\$165.00
MAX 26	AMC386575	AMC386550	\$165.00

5

United States Department of the Interior
Bureau of Land Management
 BUSINESS & SUPPORT SVCS DIV
 ONE N CENTRAL AVE SUITE 800
 PHOENIX, AZ 85004 -4427
 Phone: 602-417-9200

Receipt	
No:	4549413

Transaction #: 4670443	
Date of Transaction: 08/30/2019	
CUSTOMER:	
JOHN POWER P.O. BOX 114 THE SEA RANCH,CA 95497 US	

LINE #	QTY	DESCRIPTION	REMARKS	UNIT PRICE	TOTAL
1	1.00	LOCATABLE MINERALS / MINING CLAIMS- NOT NEW-UNADJUD,ONE AUTH NO. ONLY / MINING CLAIM MONEY RECEIVED CASES: AMC129255/\$15840.00		- n/a -	15840.00
TOTAL:					\$15,840.00

PAYMENT INFORMATION			
NOTE: Items will appear on credit card statement as "BLM O Mining Claim".			
1	AMOUNT:	15840.00	POSTMARKED: N/A
	TYPE:	CREDIT CARD	RECEIVED: 08/30/2019
	NAME:	JOHN POWER P.O. BOX 114 THE SEA RANCH CA 95497 US	
	CARD NO:	XXXXXXXXXXXX5027	AUTH CODE: 229943
	NAME ON CARD:	JOHN POWER	
	SIGNATURE:	INTERNET	

REMARKS

This receipt was generated by the automated BLM Collections and Billing System and is a paper representation of a portion of the official electronic record contained therein.

DEPARTMENT OF THE INTERIOR
BUREAU OF LAND MANAGEMENT
MINING CLAIMS

Run Date/Time: 10/4/2019

MC Maintenance Fees Paid Through the BLM Pay Portal
(by Date Paid)

Page 2 Of 2

CBS Receipt: 4550019

Printed For Lead File # AMC43990

Agency Tracking ID: 1567268490

Assessment Year: 2020

Paid On: 8/31/2019

Number of BLM Serial Nr: 10

Total Amount Paid: \$1,650.00

Claim Name	BLM Serial No	Lead File No	Amount Paid
POP #11	AMC44000	AMC43990	\$165.00
POP #13	AMC44002	AMC43990	\$165.00
POP #14	AMC44003	AMC43990	\$165.00
POP #15	AMC44004	AMC43990	\$165.00
POP #16	AMC44005	AMC43990	\$165.00
POP #17	AMC44006	AMC43990	\$165.00
POP #19	AMC44008	AMC43990	\$165.00
POP #21	AMC44010	AMC43990	\$165.00
POP #22	AMC44011	AMC43990	\$165.00
POP #24	AMC44013	AMC43990	\$165.00

United States Department of the Interior
Bureau of Land Management
 BUSINESS & SUPPORT SVCS DIV
 ONE N CENTRAL AVE SUITE 800
 PHOENIX, AZ 85004 -4427
 Phone: 602-417-9200

Receipt	
No:	4550019

Transaction #: 4671053	
Date of Transaction: 08/31/2019	
CUSTOMER:	
JOHN POWER P.O. BOX 114 THE SEA RANCH, CA 95497 US	

LINE #	QTY	DESCRIPTION	REMARKS	UNIT PRICE	TOTAL
1	1.00	LOCATABLE MINERALS / MINING CLAIMS- NOT NEW-UNADJUD, ONE AUTH NO. ONLY / MINING CLAIM MONEY RECEIVED CASES: AMC44000/\$1650.00		- n/a -	1650.00
TOTAL:					\$1,650.00

PAYMENT INFORMATION			
NOTE: Items will appear on credit card statement as "BLM O Mining Claim".			
1	AMOUNT:	1650.00	POSTMARKED: N/A
	TYPE:	CREDIT CARD	RECEIVED: 08/31/2019
	NAME:	JOHN POWER P.O. BOX 114 THE SEA RANCH CA 95497 US	
	CARD NO:	XXXXXXXXXXXX5027	AUTH CODE: 205653
	NAME ON CARD:	JOHN POWER	
	SIGNATURE:	INTERNET	

REMARKS

This receipt was generated by the automated BLM Collections and Billing System and is a paper representation of a portion of the official electronic record contained therein.

DEPARTMENT OF THE INTERIOR
BUREAU OF LAND MANAGEMENT
MINING CLAIMS

Run Date/Time: 9/11/2018

MC Maintenance Fees Paid Through the BLM Pay Portal
(by Date Paid)

Page 455 Of 723

CBS Receipt: 4249449

Printed For Lead File # AMC43990

Agency Tracking ID: 1535583373

Assessment Year: 2019

Number of BLM Serial Nr: 106

Paid On: 8/29/2018

Total Amount Paid: \$16,430.00

Claim Name	BLM Serial No	Lead File No	Amount Paid
POP #1	AMC43990	AMC43990	\$155.00
POP #2	AMC43991	AMC43990	\$155.00
POP #3	AMC43992	AMC43990	\$155.00
POP #4	AMC43993	AMC43990	\$155.00
POP #5	AMC43994	AMC43990	\$155.00
POP #6	AMC43995	AMC43990	\$155.00
POP #7	AMC43996	AMC43990	\$155.00
POP #8	AMC43997	AMC43990	\$155.00
POP #9	AMC43998	AMC43990	\$155.00
POP #10	AMC43999	AMC43990	\$155.00
POP #11	AMC44000	AMC43990	\$155.00
POP #13	AMC44002	AMC43990	\$155.00
POP #14	AMC44003	AMC43990	\$155.00
POP #15	AMC44004	AMC43990	\$155.00
POP #16	AMC44005	AMC43990	\$155.00
POP #17	AMC44006	AMC43990	\$155.00
POP #19	AMC44008	AMC43990	\$155.00
POP #21	AMC44010	AMC43990	\$155.00
POP #22	AMC44011	AMC43990	\$155.00
POP #24	AMC44013	AMC43990	\$155.00
POP #25	AMC44014	AMC43990	\$155.00
POP #26	AMC44015	AMC43990	\$155.00
POP #27	AMC44016	AMC43990	\$155.00
POP #28	AMC44017	AMC43990	\$155.00

NO WARRANTY IS MADE BY BLM FOR USE OF THE DATA FOR PURPOSES NOT INTENDED BY BLM

**DEPARTMENT OF THE INTERIOR
BUREAU OF LAND MANAGEMENT
MINING CLAIMS**

Run Date/Time: 9/11/2018

**MC Maintenance Fees Paid Through the BLM Pay Portal
(by Date Paid)**

Page 456 Of 723

POP #29	AMC44018	AMC43990	\$155.00
POP #30	AMC44019	AMC43990	\$155.00
POP #31	AMC44020	AMC43990	\$155.00
POP #32	AMC44021	AMC43990	\$155.00
POP #37	AMC44026	AMC43990	\$155.00
POP #38	AMC44027	AMC43990	\$155.00
POP #43	AMC44032	AMC43990	\$155.00
PLATA NO 3	AMC44191	AMC44189	\$155.00
PLATA NO 5	AMC44193	AMC44189	\$155.00
PLATA NO 6	AMC44194	AMC44189	\$155.00
PLATA NO 10	AMC44195	AMC44189	\$155.00
PLATA NO 11	AMC44196	AMC44189	\$155.00
PLATA NO 12	AMC44197	AMC44189	\$155.00
PLATA NO 14	AMC44199	AMC44189	\$155.00
PLATA NO 15	AMC44200	AMC44189	\$155.00
CHUCK NO 5	AMC44208	AMC44189	\$155.00
CHUCK NO 7	AMC44210	AMC44189	\$155.00
CHUCK NO 9	AMC44212	AMC44189	\$155.00
RUTH NO 1	AMC44216	AMC44189	\$155.00
RUTH NO 3	AMC44218	AMC44189	\$155.00
RUTH NO 5	AMC44220	AMC44189	\$155.00
RUTH NO 7	AMC44222	AMC44189	\$155.00
G W #2	AMC129255	AMC129254	\$155.00
G W #3	AMC129256	AMC129254	\$155.00
G W #4	AMC129257	AMC129254	\$155.00
MIL #1	AMC129261	AMC129254	\$155.00
MIL #2	AMC129262	AMC129254	\$155.00
MIL #3	AMC129263	AMC129254	\$155.00
MIL #4	AMC129264	AMC129254	\$155.00
MIL #5	AMC129265	AMC129254	\$155.00
MIL #6	AMC129266	AMC129254	\$155.00
RUF #1	AMC129269	AMC129254	\$155.00
RUF #2	AMC129270	AMC129254	\$155.00
RUF #5	AMC129273	AMC129254	\$155.00
RUF #9	AMC129277	AMC129254	\$155.00

NO WARRANTY IS MADE BY BLM FOR USE OF THE DATA FOR PURPOSES NOT INTENDED BY BLM

**DEPARTMENT OF THE INTERIOR
BUREAU OF LAND MANAGEMENT
MINING CLAIMS**

Run Date/Time: 9/11/2018

**MC Maintenance Fees Paid Through the BLM Pay Portal
(by Date Paid)**

Page 457 Of 723

RUF #10	AMC129278	AMC129254	\$155.00
RUF #12	AMC129280	AMC129254	\$155.00
RUF #13	AMC129281	AMC129254	\$155.00
RUF #14	AMC129282	AMC129254	\$155.00
RUF #15	AMC129283	AMC129254	\$155.00
RUF #17	AMC129285	AMC129254	\$155.00
RUF #18	AMC129286	AMC129254	\$155.00
RUF #22	AMC129290	AMC129254	\$155.00
RUF #23	AMC129291	AMC129254	\$155.00
RUF #24	AMC129292	AMC129254	\$155.00
POP 50	AMC207723	AMC207723	\$155.00
POP 51	AMC207724	AMC207723	\$155.00
POP 53	AMC207725	AMC207723	\$155.00
POP 54	AMC207726	AMC207723	\$155.00
POP 55	AMC207727	AMC207723	\$155.00
POP 56	AMC207728	AMC207723	\$155.00
POP 57	AMC207729	AMC207723	\$155.00
POP 62	AMC207734	AMC207723	\$155.00
ARCH	AMC366937	AMC366937	\$155.00
CH-1	AMC366938	AMC366937	\$155.00
CH-2	AMC366939	AMC366937	\$155.00
CH-3	AMC366940	AMC366937	\$155.00
CH-4	AMC366941	AMC366937	\$155.00
CH-5	AMC366942	AMC366937	\$155.00
CH-6	AMC366943	AMC366937	\$155.00
PL-1	AMC366944	AMC366937	\$155.00
PL-2	AMC366945	AMC366937	\$155.00
POP-39	AMC366946	AMC366937	\$155.00
RU-1	AMC366947	AMC366937	\$155.00
RU-2	AMC366948	AMC366937	\$155.00
RU-3	AMC366949	AMC366937	\$155.00
A-1	AMC369924	AMC369924	\$155.00
RIHO	AMC369925	AMC369924	\$155.00
MAX 13	AMC386562	AMC386550	\$155.00
MAX 14	AMC386563	AMC386550	\$155.00

NO WARRANTY IS MADE BY BLM FOR USE OF THE DATA FOR PURPOSES NOT INTENDED BY BLM

DEPARTMENT OF THE INTERIOR
BUREAU OF LAND MANAGEMENT
MINING CLAIMS

Run Date/Time: 9/11/2018

MC Maintenance Fees Paid Through the BLM Pay Portal
(by Date Paid)

Page 458 Of 723

MAX 15	AMC386564	AMC386550	\$155.00
MAX 16	AMC386565	AMC386550	\$155.00
MAX 17	AMC386566	AMC386550	\$155.00
MAX 18	AMC386567	AMC386550	\$155.00
MAX 19	AMC386568	AMC386550	\$155.00
MAX 20	AMC386569	AMC386550	\$155.00
MAX 21	AMC386570	AMC386550	\$155.00
MAX 22	AMC386571	AMC386550	\$155.00
MAX 23	AMC386572	AMC386550	\$155.00
MAX 24	AMC386573	AMC386550	\$155.00
MAX 25	AMC386574	AMC386550	\$155.00
MAX 26	AMC386575	AMC386550	\$155.00

United States Department of the Interior
Bureau of Land Management
 BUSINESS & SUPPORT SVCS DIV
 ONE N CENTRAL AVE SUITE 800
 PHOENIX, AZ 85004 -4427
 Phone: 602-417-9200

Receipt

No: 4249449

Transaction #: 4364935	
Date of Transaction: 08/29/2018	
CUSTOMER:	
PAULA POWER P.O. BOX 114 THE SEA RANCH, CA 95497 US	

LINE #	QTY	DESCRIPTION	REMARKS	UNIT PRICE	TOTAL
1	1.00	LOCATABLE MINERALS / MINING CLAIMS- NOT NEW-UNADJUD, ONE AUTH NO. ONLY / MINING CLAIM MONEY RECEIVED CASES: AMC129255/\$16430.00		- n/a -	16430.00
TOTAL:					\$16,430.00

PAYMENT INFORMATION					
NOTE: Items will appear on credit card statement as "BLM O Mining Claim".					
1	AMOUNT:	16430.00	POSTMARKED:	N/A	
	TYPE:	CREDIT CARD	RECEIVED:	08/29/2018	
	NAME:	PAULA POWER P.O. BOX 114 THE SEA RANCH CA 95497 US			
	CARD NO:	XXXXXXXXXXXX4004	AUTH CODE:	246396	
	NAME ON CARD:	PAULA POWER			
	SIGNATURE:				

REMARKS

This receipt was generated by the automated BLM Collections and Billing System and is a paper representation of a portion of the official electronic record contained therein.

**DEPARTMENT OF THE INTERIOR
BUREAU OF LAND MANAGEMENT
MINING CLAIMS**

MC Maintenance Fees Paid Through the BLM Pay Portal

CBS Receipt: 3966645

Printed For Lead File # AMC43990

Agency Tracking ID: 1504113342

Assessment Year: 2018

Number of BLM Serial Nr: 106

Paid On: 08/30/2017

Total Amount Paid: \$16,430.00

Claim Name	BLM Serial No	Lead File No	Amount Paid
G W #2	AMC129255	AMC129254	\$155.00
G W #3	AMC129256	AMC129254	\$155.00
G W #4	AMC129257	AMC129254	\$155.00
MIL #1	AMC129261	AMC129254	\$155.00
MIL #2	AMC129262	AMC129254	\$155.00
MIL #3	AMC129263	AMC129254	\$155.00
MIL #4	AMC129264	AMC129254	\$155.00
MIL #5	AMC129265	AMC129254	\$155.00
MIL #6	AMC129266	AMC129254	\$155.00
RUF #1	AMC129269	AMC129254	\$155.00
RUF #2	AMC129270	AMC129254	\$155.00
RUF #5	AMC129273	AMC129254	\$155.00
RUF #9	AMC129277	AMC129254	\$155.00
RUF #10	AMC129278	AMC129254	\$155.00
RUF #12	AMC129280	AMC129254	\$155.00
RUF #13	AMC129281	AMC129254	\$155.00
RUF #14	AMC129282	AMC129254	\$155.00
RUF #15	AMC129283	AMC129254	\$155.00
RUF #17	AMC129285	AMC129254	\$155.00
RUF #18	AMC129286	AMC129254	\$155.00
RUF #22	AMC129290	AMC129254	\$155.00
RUF #23	AMC129291	AMC129254	\$155.00
RUF #24	AMC129292	AMC129254	\$155.00
POP 50	AMC207723	AMC207723	\$155.00
POP 51	AMC207724	AMC207723	\$155.00
POP 53	AMC207725	AMC207723	\$155.00
POP 54	AMC207726	AMC207723	\$155.00
POP 55	AMC207727	AMC207723	\$155.00
POP 56	AMC207728	AMC207723	\$155.00
POP 57	AMC207729	AMC207723	\$155.00
POP 62	AMC207734	AMC207723	\$155.00
ARCH	AMC366937	AMC366937	\$155.00
CH-1	AMC366938	AMC366937	\$155.00
CH-2	AMC366939	AMC366937	\$155.00
CH-3	AMC366940	AMC366937	\$155.00
CH-4	AMC366941	AMC366937	\$155.00

**DEPARTMENT OF THE INTERIOR
BUREAU OF LAND MANAGEMENT
MINING CLAIMS**

MC Maintenance Fees Paid Through the BLM Pay Portal

CBS Receipt: 3966645

Printed For Lead File # AMC43990

Agency Tracking ID: 1504113342

Assessment Year: 2018

Number of BLM Serial Nr: 106

Paid On: 08/30/2017

Total Amount Paid: \$16,430.00

Claim Name	BLM Serial No	Lead File No	Amount Paid
CH-5	AMC366942	AMC366937	\$155.00
CH-6	AMC366943	AMC366937	\$155.00
PL-1	AMC366944	AMC366937	\$155.00
PL-2	AMC366945	AMC366937	\$155.00
POP-39	AMC366946	AMC366937	\$155.00
RU-1	AMC366947	AMC366937	\$155.00
RU-2	AMC366948	AMC366937	\$155.00
RU-3	AMC366949	AMC366937	\$155.00
A-1	AMC369924	AMC369924	\$155.00
RIHO	AMC369925	AMC369924	\$155.00
MAX 13	AMC386562	AMC386550	\$155.00
MAX 14	AMC386563	AMC386550	\$155.00
MAX 15	AMC386564	AMC386550	\$155.00
MAX 16	AMC386565	AMC386550	\$155.00
MAX 17	AMC386566	AMC386550	\$155.00
MAX 18	AMC386567	AMC386550	\$155.00
MAX 19	AMC386568	AMC386550	\$155.00
MAX 20	AMC386569	AMC386550	\$155.00
MAX 21	AMC386570	AMC386550	\$155.00
MAX 22	AMC386571	AMC386550	\$155.00
MAX 23	AMC386572	AMC386550	\$155.00
MAX 24	AMC386573	AMC386550	\$155.00
MAX 25	AMC386574	AMC386550	\$155.00
MAX 26	AMC386575	AMC386550	\$155.00
POP #1	AMC43990	AMC43990	\$155.00
POP #2	AMC43991	AMC43990	\$155.00
POP #3	AMC43992	AMC43990	\$155.00
POP #4	AMC43993	AMC43990	\$155.00
POP #5	AMC43994	AMC43990	\$155.00
POP #6	AMC43995	AMC43990	\$155.00
POP #7	AMC43996	AMC43990	\$155.00
POP #8	AMC43997	AMC43990	\$155.00
POP #9	AMC43998	AMC43990	\$155.00
POP #10	AMC43999	AMC43990	\$155.00
POP #11	AMC44000	AMC43990	\$155.00
POP #13	AMC44002	AMC43990	\$155.00

NO WARRANTY IS MADE BY BLM FOR USE OF THE DATA FOR PURPOSES NOT INTENDED BY BLM

**DEPARTMENT OF THE INTERIOR
BUREAU OF LAND MANAGEMENT
MINING CLAIMS**

MC Maintenance Fees Paid Through the BLM Pay Portal

CBS Receipt: 3966645

Printed For Lead File # AMC43990

Agency Tracking ID: 1504113342

Assessment Year: 2018

Number of BLM Serial Nr: 106

Paid On: 08/30/2017

Total Amount Paid: \$16,430.00

Claim Name	BLM Serial No	Lead File No	Amount Paid
POP #14	AMC44003	AMC43990	\$155.00
POP #15	AMC44004	AMC43990	\$155.00
POP #16	AMC44005	AMC43990	\$155.00
POP #17	AMC44006	AMC43990	\$155.00
POP #19	AMC44008	AMC43990	\$155.00
POP #21	AMC44010	AMC43990	\$155.00
POP #22	AMC44011	AMC43990	\$155.00
POP #24	AMC44013	AMC43990	\$155.00
POP #25	AMC44014	AMC43990	\$155.00
POP #26	AMC44015	AMC43990	\$155.00
POP #27	AMC44016	AMC43990	\$155.00
POP #28	AMC44017	AMC43990	\$155.00
POP #29	AMC44018	AMC43990	\$155.00
POP #30	AMC44019	AMC43990	\$155.00
POP #31	AMC44020	AMC43990	\$155.00
POP #32	AMC44021	AMC43990	\$155.00
POP #37	AMC44026	AMC43990	\$155.00
POP #38	AMC44027	AMC43990	\$155.00
POP #43	AMC44032	AMC43990	\$155.00
PLATA NO 3	AMC44191	AMC44189	\$155.00
PLATA NO 5	AMC44193	AMC44189	\$155.00
PLATA NO 6	AMC44194	AMC44189	\$155.00
PLATA NO 10	AMC44195	AMC44189	\$155.00
PLATA NO 11	AMC44196	AMC44189	\$155.00
PLATA NO 12	AMC44197	AMC44189	\$155.00
PLATA NO 14	AMC44199	AMC44189	\$155.00
PLATA NO 15	AMC44200	AMC44189	\$155.00
CHUCK NO 5	AMC44208	AMC44189	\$155.00
CHUCK NO 7	AMC44210	AMC44189	\$155.00
CHUCK NO 9	AMC44212	AMC44189	\$155.00
RUTH NO 1	AMC44216	AMC44189	\$155.00
RUTH NO 3	AMC44218	AMC44189	\$155.00
RUTH NO 5	AMC44220	AMC44189	\$155.00
RUTH NO 7	AMC44222	AMC44189	\$155.00

United States Department of the Interior

Bureau of Land Management
 BUSINESS & SUPPORT SVCS DIV
 ONE N CENTRAL AVE SUITE 800
 PHOENIX, AZ 85004 -4427
 Phone: 602-417-9200

Receipt

No: 3966645

Transaction #: 4076529	
Date of Transaction: 08/30/2017	
CUSTOMER:	
JOHN POWER P.O. BOX 114 THE SEA RANCH, CA 95497 US	

LINE #	QTY	DESCRIPTION	REMARKS	UNIT PRICE	TOTAL
1	1.00	LOCATABLE MINERALS / MINING CLAIMS- NOT NEW-UNADJUD, ONE AUTH NO. ONLY / MINING CLAIM MONEY RECEIVED CASES: AMC44010/\$16430.00		- n/a -	16430.00
TOTAL:					\$16,430.00

PAYMENT INFORMATION					
NOTE: Items will appear on credit card statement as "BLM O Mining Claim".					
1	AMOUNT:	16430.00	POSTMARKED:	N/A	
	TYPE:	CREDIT CARD	RECEIVED:	08/30/2017	
	NAME:	JOHN POWER P.O. BOX 114 THE SEA RANCH CA 95497 US			
	CARD NO:	XXXXXXXXXXXX4020	AUTH CODE:	160946	
	NAME ON CARD:	JOHN POWER			
	EXPIRES:	05/2022			
	SIGNATURE:				

REMARKS

This receipt was generated by the automated BLM Collections and Billing System and is a paper representation of a portion of the official electronic record contained therein.

MAGELLAN GOLD CORPORATION
Gulf+Western Industries Inc.
P.O. Box 114, The Sea Ranch, CA 95497
Phone : (707) 884-3766

129254
207723
366937
369924
386550

August 21, 2015

Bureau of Land Management
Arizona State Office
One North Central Avenue, Suite 800
Phoenix, AZ 85004-4427

RECEIVED
BLM AZ STATE OFFICE
2016 AUG 30 P 1: 21
PHOENIX, ARIZONA

43990

Please find enclosed a check in the amount of \$17,050 for the renewal of 110 unpatented lode mining claims in La Paz County, Arizona.

44189

Please call me at 707-884-3766 should you have any questions.

424396

Sincerely,



John Power
President

ENTERED
SEP 01 2016
BY: *RAM*

UNITED STATES
DEPARTMENT OF THE INTERIOR
BUREAU OF LAND MANAGEMENT
**MAINTENANCE FEE PAYMENT FORM FOR
LODE CLAIMS, MILL SITES, AND TUNNEL SITES**

Remitter Name: Gulf+Western Industries Inc.
Mailing Address: P.O. Box 114
City, State, Zip: The Sea Ranch, CA 95497-0114

Check here if this is a change of address.

FOR COUNTY RECORDER'S USE

No. of claims/sites 110
x \$155 per claim/site
Total due BLM \$ 17050

1. The maintenance fee may be paid by cash, check, money order, Bureau of Land Management (BLM) Declining Deposit Account, or credit card (VISA, American Express, Discover, or MasterCard). Payments must be remitted to the BLM State Office where your claim or site is recorded and received on or before September 1. If the payment is mailed, the envelope must be postmarked by a bona fide delivery service on or before September 1 and received at the proper BLM State Office within 15 calendar days after the due date. Payments may also be made by telephone using a credit card. A complete listing of BLM State Offices with their addresses and phone numbers can be found at <http://www.blm.gov>.
2. The maintenance fee for the following claim(s)/site(s) applies to the assessment year 2017.

CLAIM/SITE NAME	BLM SERIAL NO.
SEE ATTACHED LIST	

RECEIVED
BLM AZ STATE OFFICE
2016 AUG 30 P 1:22
PHOENIX, ARIZONA

Use a separate sheet for additional claim/site names, serial numbers, and claimant names and addresses.

(Continued on page 2)

RECEIPT # 3647841

DEPARTMENT OF THE INTERIOR
BUREAU OF LAND MANAGEMENT
MINING CLAIMS

Customer Information - WITH Serial No. and Claim Name

ACTIVE CLAIMS

Page 1 of 3

Admin State: AZ

Geo State: AZ

GULF+WESTERN INDUSTRIES INC

PO BOX 114

THE SEA RANCH, CA 95497-0114

CUSTOMER ID: 2376132

<u>Serial No.</u>	<u>Claim Name/Number</u>	<u>Lead Serial No.</u>	<u>Disposition</u>
AMC129255	G W #2	AMC129254	ACTIVE
AMC129256	G W #3	AMC129254	ACTIVE
AMC129257	G W #4	AMC129254	ACTIVE
AMC129261	MIL #1	AMC129254	ACTIVE
AMC129262	MIL #2	AMC129254	ACTIVE
AMC129263	MIL #3	AMC129254	ACTIVE
AMC129264	MIL #4	AMC129254	ACTIVE
AMC129265	MIL #5	AMC129254	ACTIVE
AMC129266	MIL #6	AMC129254	ACTIVE
AMC129269	RUF #1	AMC129254	ACTIVE
AMC129270	RUF #2	AMC129254	ACTIVE
AMC129273	RUF #5	AMC129254	ACTIVE
AMC129277	RUF #9	AMC129254	ACTIVE
AMC129278	RUF #10	AMC129254	ACTIVE
AMC129280	RUF #12	AMC129254	ACTIVE
AMC129281	RUF #13	AMC129254	ACTIVE
AMC129282	RUF #14	AMC129254	ACTIVE
AMC129283	RUF #15	AMC129254	ACTIVE
AMC129285	RUF #17	AMC129254	ACTIVE
AMC129286	RUF #18	AMC129254	ACTIVE
AMC129290	RUF #22	AMC129254	ACTIVE
AMC129291	RUF #23	AMC129254	ACTIVE
AMC129292	RUF #24	AMC129254	ACTIVE
AMC207723	POP 50	AMC207723	ACTIVE
AMC207724	POP 51	AMC207723	ACTIVE
AMC207725	POP 53	AMC207723	ACTIVE
AMC207726	POP 54	AMC207723	ACTIVE
AMC207727	POP 55	AMC207723	ACTIVE
AMC207728	POP 56	AMC207723	ACTIVE
AMC207729	POP 57	AMC207723	ACTIVE
AMC207734	POP 62	AMC207723	ACTIVE
AMC366937	ARCH	AMC366937	ACTIVE
AMC366938	CH-1	AMC366937	ACTIVE
AMC366939	CH-2	AMC366937	ACTIVE
AMC366940	CH-3	AMC366937	ACTIVE
AMC366941	CH-4	AMC366937	ACTIVE
AMC366942	CH-5	AMC366937	ACTIVE
AMC366943	CH-6	AMC366937	ACTIVE
AMC366944	PL-1	AMC366937	ACTIVE
AMC366945	PL-2	AMC366937	ACTIVE
AMC366946	POP-39	AMC366937	ACTIVE
AMC366947	RU-1	AMC366937	ACTIVE
AMC366948	RU-2	AMC366937	ACTIVE

PHOENIX, ARIZONA

2016 AUG 30 PM 1:22

BLM AZ OFFICE

RECEIVED

NO WARRANTY IS MADE BY BLM
FOR USE OF THE DATA FOR
PURPOSES NOT INTENDED BY BLM

DEPARTMENT OF THE INTERIOR
BUREAU OF LAND MANAGEMENT
MINING CLAIMS

Customer Information - WITH Serial No. and Claim Name

ACTIVE CLAIMS

<u>Serial No.</u>	<u>Claim Name/Number</u>	<u>Lead Serial No.</u>	<u>Disposition</u>
AMC366949	RU-3	AMC366937	ACTIVE
AMC369924	A-1	AMC369924	ACTIVE
AMC369925	RIHO	AMC369924	ACTIVE
AMC386562	MAX 13	AMC386550	ACTIVE
AMC386563	MAX 14	AMC386550	ACTIVE
AMC386564	MAX 15	AMC386550	ACTIVE
AMC386565	MAX 16	AMC386550	ACTIVE
AMC386566	MAX 17	AMC386550	ACTIVE
AMC386567	MAX 18	AMC386550	ACTIVE
AMC386568	MAX 19	AMC386550	ACTIVE
AMC386569	MAX 20	AMC386550	ACTIVE
AMC386570	MAX 21	AMC386550	ACTIVE
AMC386571	MAX 22	AMC386550	ACTIVE
AMC386572	MAX 23	AMC386550	ACTIVE
AMC386573	MAX 24	AMC386550	ACTIVE
AMC386574	MAX 25	AMC386550	ACTIVE
AMC386575	MAX 26	AMC386550	ACTIVE
AMC43990	POP #1	AMC43990	ACTIVE
AMC43991	POP #2	AMC43990	ACTIVE
AMC43992	POP #3	AMC43990	ACTIVE
AMC43993	POP #4	AMC43990	ACTIVE
AMC43994	POP #5	AMC43990	ACTIVE
AMC43995	POP #6	AMC43990	ACTIVE
AMC43996	POP #7	AMC43990	ACTIVE
AMC43997	POP #8	AMC43990	ACTIVE
AMC43998	POP #9	AMC43990	ACTIVE
AMC43999	POP #10	AMC43990	ACTIVE
AMC44000	POP #11	AMC43990	ACTIVE
AMC44002	POP #13	AMC43990	ACTIVE
AMC44003	POP #14	AMC43990	ACTIVE
AMC44004	POP #15	AMC43990	ACTIVE
AMC44005	POP #16	AMC43990	ACTIVE
AMC44006	POP #17	AMC43990	ACTIVE
AMC44008	POP #19	AMC43990	ACTIVE
AMC44010	POP #21	AMC43990	ACTIVE
AMC44011	POP #22	AMC43990	ACTIVE
AMC44013	POP #24	AMC43990	ACTIVE
AMC44014	POP #25	AMC43990	ACTIVE
AMC44015	POP #26	AMC43990	ACTIVE
AMC44016	POP #27	AMC43990	ACTIVE
AMC44017	POP #28	AMC43990	ACTIVE
AMC44018	POP #29	AMC43990	ACTIVE
AMC44019	POP #30	AMC43990	ACTIVE
AMC44020	POP #31	AMC43990	ACTIVE
AMC44021	POP #32	AMC43990	ACTIVE
AMC44026	POP #37	AMC43990	ACTIVE
AMC44027	POP #38	AMC43990	ACTIVE
AMC44032	POP #43	AMC43990	ACTIVE

RECEIVED
BLM AZ STATE OFFICE
2016 AUG 30 PM 1:22
PHOENIX, ARIZONA

NO WARRANTY IS MADE BY BLM
FOR USE OF THE DATA FOR
PURPOSES NOT INTENDED BY BLM

DEPARTMENT OF THE INTERIOR
BUREAU OF LAND MANAGEMENT
MINING CLAIMS

Customer Information - WITH Serial No. and Claim Name

ACTIVE CLAIMS

Page 3 of 3

<u>Serial No.</u>	<u>Claim Name/Number</u>	<u>Lead Serial No.</u>	<u>Disposition</u>
AMC44191	PLATA NO 3	AMC44189	ACTIVE
AMC44193	PLATA NO 5	AMC44189	ACTIVE
AMC44194	PLATA NO 6	AMC44189	ACTIVE
AMC44195	PLATA NO 10	AMC44189	ACTIVE
AMC44196	PLATA NO 11	AMC44189	ACTIVE
AMC44197	PLATA NO 12	AMC44189	ACTIVE
AMC44199	PLATA NO 14	AMC44189	ACTIVE
AMC44200	PLATA NO 15	AMC44189	ACTIVE
AMC44208	CHUCK NO 5	AMC44189	ACTIVE
AMC44210	CHUCK NO 7	AMC44189	ACTIVE
AMC44212	CHUCK NO 9	AMC44189	ACTIVE
AMC44216	RUTH NO 1	AMC44189	ACTIVE
AMC44218	RUTH NO 3	AMC44189	ACTIVE
AMC44220	RUTH NO 5	AMC44189	ACTIVE
AMC44222	RUTH NO 7	AMC44189	ACTIVE

Number of ACTIVE cases: 106

RECEIVED
BLM AZ STATE OFFICE
2016 AUG 30 PM 1:22
PHOENIX, ARIZONANO WARRANTY IS MADE BY BLM
FOR USE OF THE DATA FOR
PURPOSES NOT INTENDED BY BLM

DEPARTMENT OF THE INTERIOR
BUREAU OF LAND MANAGEMENT
MINING CLAIMS

Customer Information - WITH Serial No. and Claim Name

ACTIVE CLAIMS

Admin State: AZ
Geo State: AZ

BELL ROBERT
5830 SW HUNTOON ST
TOPEKA, KS 66604-2374

CUSTOMER ID: 2239811

<u>Serial No.</u>	<u>Claim Name/Number</u>	<u>Lead Serial No.</u>	<u>Disposition</u>
AMC44189	PLATA NO 1	AMC44189	ACTIVE
AMC44190	PLATA NO 2	AMC44189	ACTIVE

Number of ACTIVE cases: 2

RECEIVED
BLM AZ SURFACE OFFICE
2016 AUG 30 PM 1:22
PHOENIX, ARIZONA

DEPARTMENT OF THE INTERIOR
BUREAU OF LAND MANAGEMENT
MINING CLAIMS

Customer Information - WITH Serial No. and Claim Name

ACTIVE CLAIMS

Admin State: AZ

Geo State: AZ

MAGELLAN GOLD CORP

PO BOX 114

THE SEA RANCH, CA 95497-0114

CUSTOMER ID: 2351998

<u>Serial No.</u>	<u>Claim Name/Number</u>	<u>Lead Serial No.</u>	<u>Disposition</u>
AMC424398	SD 30	AMC424396	ACTIVE
AMC424404	SD 37	AMC424396	ACTIVE

Number of ACTIVE cases: 2

RECEIVED
BLM AZ STATE OFFICE
2016 AUG 30 PM 1:22
PHOENIX, ARIZONA

NO WARRANTY IS MADE BY BLM
FOR USE OF THE DATA FOR
PURPOSES NOT INTENDED BY BLM

FedEx[®] xpress

RECEIVED
BLM AZ STATE OFFICE
2016 AUG 30 P 1:21
PHOENIX, ARIZONA



85004 PHX 7-US

WP ZSYA

TRK# 7771 0045 2663
TUE - 30 AUG 3:00P
STANDARD OVERNIGHT



54110325168

TO
BUREAU OF LAND MANAGEMENT
ARIZONA STATE OFFICE
1 NORTH CENTRAL AVENUE
SUITE 800
PHOENIX AZ 85004
REF: (707) 775-1001
INV. PO.

SHIP DATE: 29AUG16
ACTIVITY
CMT: 308600099/MET3792
BILL CREDIT CARD

ORIGIN ID:NOTA (707) 884-3766
JOHN POWER
KAGELMAN GOLD CORPORATION
P.O. BOX 114
THE SEA RANCH, CA 95497
UNITED STATES US

Extremely Urgent

◀ Insert shipping document here.

FedEx Express

earthsmart
FedEx carbon-neutral
envelope shipping

FedEx
TRK# 0201 7771 0045 2663

TUE - 30 AUG AA
STANDARD OVERNIGHT

WP ZSYA

85004
AZ-US
PHX



FID 972649 29AUG16 UKTA 539C1/A053/976E

RT 277
8 16:00
D 2663 08:30
ST 42.2

Envelope

United States Department of the Interior
Bureau of Land Management
 DIV OF LANDS, MINRLS & ENERGY
 ONE N CENTRAL AVE
 PHOENIX, AZ 85004 -4427
 Phone: 602-417-9200

Receipt

No: 3647841

Transaction #: 3751832	
Date of Transaction: 08/31/2016	
CUSTOMER:	
MAGELLAN GOLD CORPORATION PO BOX 114 THE SEA RANCH, CA 95497-0114 US	

LINE #	QTY	DESCRIPTION	REMARKS	UNIT PRICE	TOTAL
1	1.00	LOCATABLE MINERALS / MINING CLAIMS- NOT NEW-UNADJUD, ONE AUTH NO. ONLY / MINING CLAIM MONEY RECEIVED CASES: AMC129255/\$17050.00	MAINT FEE 2017 - 110	- n/a -	17050.00
TOTAL:					\$17,050.00

PAYMENT INFORMATION					
1	AMOUNT:	17050.00	POSTMARKED:	08/29/2016	
	TYPE:	CHECK	RECEIVED:	08/30/2016	
	CHECK NO:	1438			
	NAME:	MAGELLAN GOLD CORPORATION PO BOX 114 THE SEA RANCH CA 95497-0114 US			

REMARKS

This receipt was generated by the automated BLM Collections and Billing System and is a paper representation of a portion of the official electronic record contained therein.

MAGELLAN GOLD CORPORATION
Gulf+Western Industries Inc.
P.O. Box 114, The Sea Ranch, CA 95497
Phone : (707) 884-3766

929254
207723
366937
369924
386550
43990
44189
424396

August 21, 2015

Bureau of Land Management
Arizona State Office
One North Central Avenue, Suite 800
Phoenix, AZ 85004-4427

Please find enclosed a check in the amount of \$17,050 for the renewal of 110 unpatented lode mining claims in La Paz County, Arizona.

Please call me at 707-884-3766 should you have any questions.

Sincerely,



John Power
President

RECEIVED
BLM AZ STATE OFFICE
2015 AUG 27 A 10:07
PHOENIX, ARIZONA
ENTERED
AUG 31 2015
BY: RE

UNITED STATES
DEPARTMENT OF THE INTERIOR
BUREAU OF LAND MANAGEMENT
**MAINTENANCE FEE PAYMENT FORM FOR
LODE CLAIMS, MILL SITES, AND TUNNEL SITES**

Remitter Name: Gulf+Western Industries Inc.
Mailing Address: P.O. Box 114
City, State, Zip: The Sea Ranch, CA 95497

Check here if this is a change of address.

FOR COUNTY RECORDER'S USE

No. of claims/sites 110
x \$155 per claim/site
Total due BLM \$ 17050

- The maintenance fee may be paid by cash, check, money order, Bureau of Land Management (BLM) Declining Deposit Account, or credit card (VISA, American Express, Discover, or MasterCard). Payments must be remitted to the BLM State Office where your claim or site is recorded and received on or before September 1. If the payment is mailed, the envelope must be postmarked by a bona fide delivery service on or before September 1 and received at the proper BLM State Office within 15 calendar days after the due date. Payments may also be made by telephone using a credit card. A complete listing of BLM State Offices with their addresses and phone numbers can be found at <http://www.blm.gov>.
- The maintenance fee for the following claim(s)/site(s) applies to the assessment year 2016.

CLAIM/SITE NAME	BLM SERIAL NO.
SEE ATTACHED	

RECEIVED
BLM STATE OFFICE
PHOENIX, ARIZONA
2015 AUG 27 A 10:01

Use a separate sheet for additional claim/site names, serial numbers, and claimant names and addresses.

(Continued on page 2)

RECEIPT # 3379962

DEPARTMENT OF THE INTERIOR
BUREAU OF LAND MANAGEMENT
MINING CLAIMS

Customer Information - WITH Serial No. and Claim Name

ACTIVE CLAIMS

Admin State: AZ

Geo State: AZ

GULF+WESTERN INDUSTRIES INC

PO BOX 114

THE SEA RANCH, CA 95497-0114

CUSTOMER ID: 2376132

<u>Serial No.</u>	<u>Claim Name/Number</u>	<u>Lead Serial No.</u>	<u>Disposition</u>
AMC129255	G W #2	AMC129254	ACTIVE
AMC129256	G W #3	AMC129254	ACTIVE
AMC129257	G W #4	AMC129254	ACTIVE
AMC129261	MIL #1	AMC129254	ACTIVE
AMC129262	MIL #2	AMC129254	ACTIVE
AMC129263	MIL #3	AMC129254	ACTIVE
AMC129264	MIL #4	AMC129254	ACTIVE
AMC129265	MIL #5	AMC129254	ACTIVE
AMC129266	MIL #6	AMC129254	ACTIVE
AMC129269	RUF #1	AMC129254	ACTIVE
AMC129270	RUF #2	AMC129254	ACTIVE
AMC129273	RUF #5	AMC129254	ACTIVE
AMC129277	RUF #9	AMC129254	ACTIVE
AMC129278	RUF #10	AMC129254	ACTIVE
AMC129280	RUF #12	AMC129254	ACTIVE
AMC129281	RUF #13	AMC129254	ACTIVE
AMC129282	RUF #14	AMC129254	ACTIVE
AMC129283	RUF #15	AMC129254	ACTIVE
AMC129285	RUF #17	AMC129254	ACTIVE
AMC129286	RUF #18	AMC129254	ACTIVE
AMC129290	RUF #22	AMC129254	ACTIVE
AMC129291	RUF #23	AMC129254	ACTIVE
AMC129292	RUF #24	AMC129254	ACTIVE
AMC207723	POP 50	AMC207723	ACTIVE
AMC207724	POP 51	AMC207723	ACTIVE
AMC207725	POP 53	AMC207723	ACTIVE
AMC207726	POP 54	AMC207723	ACTIVE
AMC207727	POP 55	AMC207723	ACTIVE
AMC207728	POP 56	AMC207723	ACTIVE
AMC207729	POP 57	AMC207723	ACTIVE
AMC207734	POP 62	AMC207723	ACTIVE
AMC366937	ARCH	AMC366937	ACTIVE
AMC366938	CH-1	AMC366937	ACTIVE
AMC366939	CH-2	AMC366937	ACTIVE
AMC366940	CH-3	AMC366937	ACTIVE
AMC366941	CH-4	AMC366937	ACTIVE
AMC366942	CH-5	AMC366937	ACTIVE
AMC366943	CH-6	AMC366937	ACTIVE
AMC366944	PL-1	AMC366937	ACTIVE
AMC366945	PL-2	AMC366937	ACTIVE
AMC366946	POP-39	AMC366937	ACTIVE
AMC366947	RU-1	AMC366937	ACTIVE
AMC366948 - 366949	RU-2	AMC366937	ACTIVE

RECEIVED
BLM AZ STATE OFFICE
2015 AUG 27 A 10:09

DEPARTMENT OF THE INTERIOR
BUREAU OF LAND MANAGEMENT
MINING CLAIMS

Customer Information - WITH Serial No. and Claim Name

ACTIVE CLAIMS

<u>Serial No.</u>	<u>Claim Name/Number</u>	<u>Lead Serial No.</u>	<u>Disposition</u>
AMC366949	RU-3	AMC366937	ACTIVE
AMC369924	A-1	AMC369924	ACTIVE
AMC369925	RIHO	AMC369924	ACTIVE
AMC386562	MAX 13	AMC386550	ACTIVE
AMC386563	MAX 14	AMC386550	ACTIVE
AMC386564	MAX 15	AMC386550	ACTIVE
AMC386565	MAX 16	AMC386550	ACTIVE
AMC386566	MAX 17	AMC386550	ACTIVE
AMC386567	MAX 18	AMC386550	ACTIVE
AMC386568	MAX 19	AMC386550	ACTIVE
AMC386569	MAX 20	AMC386550	ACTIVE
AMC386570	MAX 21	AMC386550	ACTIVE
AMC386571	MAX 22	AMC386550	ACTIVE
AMC386572	MAX 23	AMC386550	ACTIVE
AMC386573	MAX 24	AMC386550	ACTIVE
AMC386574	MAX 25	AMC386550	ACTIVE
AMC386575	MAX 26	AMC386550	ACTIVE
AMC43990	POP #1	AMC43990	ACTIVE
AMC43991	POP #2	AMC43990	ACTIVE
AMC43992	POP #3	AMC43990	ACTIVE
AMC43993	POP #4	AMC43990	ACTIVE
AMC43994	POP #5	AMC43990	ACTIVE
AMC43995	POP #6	AMC43990	ACTIVE
AMC43996	POP #7	AMC43990	ACTIVE
AMC43997	POP #8	AMC43990	ACTIVE
AMC43998	POP #9	AMC43990	ACTIVE
AMC43999	POP #10	AMC43990	ACTIVE
AMC44000	POP #11	AMC43990	ACTIVE
AMC44002	POP #13	AMC43990	ACTIVE
AMC44003	POP #14	AMC43990	ACTIVE
AMC44004	POP #15	AMC43990	ACTIVE
AMC44005	POP #16	AMC43990	ACTIVE
AMC44006	POP #17	AMC43990	ACTIVE
AMC44008	POP #19	AMC43990	ACTIVE
AMC44010	POP #21	AMC43990	ACTIVE
AMC44011	POP #22	AMC43990	ACTIVE
AMC44013	POP #24	AMC43990	ACTIVE
AMC44014	POP #25	AMC43990	ACTIVE
AMC44015	POP #26	AMC43990	ACTIVE
AMC44016	POP #27	AMC43990	ACTIVE
AMC44017	POP #28	AMC43990	ACTIVE
AMC44018	POP #29	AMC43990	ACTIVE
AMC44019	POP #30	AMC43990	ACTIVE
AMC44020	POP #31	AMC43990	ACTIVE
AMC44021	POP #32	AMC43990	ACTIVE
AMC44026	POP #37	AMC43990	ACTIVE
AMC44027	POP #38	AMC43990	ACTIVE
AMC44032	POP #43	AMC43990	ACTIVE

2015 AUG 27 A 10:09

RECEIVED
BLM/AZ STATE OFFICE

NO WARRANTY IS MADE BY BLM
FOR USE OF THE DATA FOR
PURPOSES NOT INTENDED BY BLM

DEPARTMENT OF THE INTERIOR
BUREAU OF LAND MANAGEMENT
MINING CLAIMS

Customer Information - WITH Serial No. and Claim Name

ACTIVE CLAIMS

<u>Serial No.</u>	<u>Claim Name/Number</u>	<u>Lead Serial No.</u>	<u>Disposition</u>
AMC44191	PLATA NO 3	AMC44189	ACTIVE
AMC44193	PLATA NO 5	AMC44189	ACTIVE
AMC44194	PLATA NO 6	AMC44189	ACTIVE
AMC44195	PLATA NO 10	AMC44189	ACTIVE
AMC44196	PLATA NO 11	AMC44189	ACTIVE
AMC44197	PLATA NO 12	AMC44189	ACTIVE
AMC44199	PLATA NO 14	AMC44189	ACTIVE
AMC44200	PLATA NO 15	AMC44189	ACTIVE
AMC44208	CHUCK NO 5	AMC44189	ACTIVE
AMC44210	CHUCK NO 7	AMC44189	ACTIVE
AMC44212	CHUCK NO 9	AMC44189	ACTIVE
AMC44216	RUTH NO 1	AMC44189	ACTIVE
AMC44218	RUTH NO 3	AMC44189	ACTIVE
AMC44220	RUTH NO 5	AMC44189	ACTIVE
AMC44222	RUTH NO 7	AMC44189	ACTIVE

Number of ACTIVE cases: 106

RECEIVED
BLM AZ STATE OFFICE
2015 AUG 27 A 10:09
PHOENIX, ARIZONA

NO WARRANTY IS MADE BY BLM
FOR USE OF THE DATA FOR
PURPOSES NOT INTENDED BY BLM

Run Date: 08/25/15

DEPARTMENT OF THE INTERIOR
BUREAU OF LAND MANAGEMENT
MINING CLAIMS

Run Time: 07:58 AM

Customer Information - WITH Serial No. and Claim Name

ACTIVE CLAIMS

Page 1 of 1

Admin State: AZ

Geo State: AZ

BELL ROBERT

5830 SW HUNTOON ST
TOPEKA, KS 66604-2374

CUSTOMER ID: 2239811

<u>Serial No.</u>	<u>Claim Name/Number</u>	<u>Lead Serial No.</u>	<u>Disposition</u>
AMC44189	PLATA NO 1	AMC44189	ACTIVE
AMC44190	PLATA NO 2	AMC44189	ACTIVE

Number of ACTIVE cases: 2

2/2/15

RECEIVED
BLM AZ STATE OFFICE
2015 AUG 27 A 10:09
PHOENIX, ARIZONA

NO WARRANTY IS MADE BY BLM
FOR USE OF THE DATA FOR
PURPOSES NOT INTENDED BY BLM

DEPARTMENT OF THE INTERIOR
BUREAU OF LAND MANAGEMENT
MINING CLAIMS

Customer Information - WITH Serial No. and Claim Name

ACTIVE CLAIMS

Admin State: AZ

Geo State: AZ

MAGELLAN GOLD CORP

PO BOX 114

THE SEA RANCH, CA 95497-0114

CUSTOMER ID: 2351998

<u>Serial No.</u>	<u>Claim Name/Number</u>	<u>Lead Serial No.</u>	<u>Disposition</u>
AMC424398	SD 30	AMC424396	ACTIVE
AMC424404	SD 37	AMC424396	ACTIVE

Number of ACTIVE cases: 2

RECEIVED
BLM AZ STATE OFFICE
2015 AUG 27 A 10: 09
PHOENIX, ARIZONA

United States Department of the Interior
Bureau of Land Management
 LANDS/RECREATION & PLANNING
 ONE N CENTRAL AVE
 PHOENIX, AZ 85004 -2203
 Phone: 602-417-9200

Receipt

No: 3379962

Transaction #: 3478229	
Date of Transaction: 08/28/2015	
CUSTOMER:	
MAGELLAN GOLD CORPORATION PO BOX 114 THE SEA RANCH, CA 95497-0114 US	

LINE #	QTY	DESCRIPTION	REMARKS	UNIT PRICE	TOTAL
1	1.00	LOCATABLE MINERALS / MINING CLAIMS-NOT NEW-UNADJUD, ONE AUTH NO. ONLY / MINING CLAIM MONEY RECEIVED CASES: AMC129255/\$17050.00	MAINT FEE PYMNT - 110 2016	- n/a -	17050.00
TOTAL:					\$17,050.00

PAYMENT INFORMATION			
1	AMOUNT:	17050.00	POSTMARKED: 08/25/2015
	TYPE:	CHECK	RECEIVED: 08/27/2015
	CHECK NO:	1304	
	NAME:	MAGELLAN GOLD CORPORATION PO BOX 114 THE SEA RANCH CA 95497-0114 US	

REMARKS

This receipt was generated by the automated BLM Collections and Billing System and is a paper representation of a portion of the official electronic record contained therein.

WHEN RECORDED, MAIL TO:
Columbus Silver (U.S.) Corp.
573 E. Second Street
Reno, Nevada 89502

AMC 129254
207723
366937
369924
386550
43990
44189

Mining Claim Rental Fee Filing &
Affidavit of Notice of Intent to Hold
Arizona Lode Mining Claims
2014-2015 ASSESSMENT YEAR

STATE OF NEVADA)
) SS
COUNTY OF WASHOE)

NO. OF CLAIMS 108
AMOUNT \$16740.00
RECEIPT NO. 3105693
INIT. Anda
** BLM-ASO**

RECEIVED
BLM AZ STATE OFFICE
2014 AUG 18 P 2:40
PHOENIX, ARIZONA

TO ALL WHOM IT MAY CONCERN:

Please take notice that COLUMBUS SILVER (U.S.) CORP., whose address is 573 EAST SECOND STREET, RENO, NEVADA 89502, as owner or lessee, hereby files, pursuant to Public Law 102-381, 106 Stat. 1374, 1377-1379, and 43 CFR Parts 3730, 3820, 3830, and 3850, those unpatented mining claims listed by name and BLM serial number, in Exhibit A attached hereto as satisfaction of the in-lieu assessment work requirements imposed by law and regulation.

Set forth in Exhibit A are 108 unpatented mining claims for COLUMBUS SILVER (U.S.) CORP., which will, simultaneously herewith, pay to the BLM upon filing the amount of \$155.00 rental per claim for each and every claim for a total amount of \$16,740.00.

It is the intention of COLUMBUS SILVER (U.S.) CORP., lessee to maintain and develop the unpatented mining claims set forth in Exhibit A as is provided for by law, and to hold the same to and through 11:59 a.m. September 1, 2015.

Dated this 1st of August, 2014.

The undersigned affirms that this document does not contain the social security number of any person.

By: [Signature]
Name: Jennifer Taelour
Title: Agent

Subscribed and sworn to before me this 1st day of August, 2014.

[Signature]
NOTARY PUBLIC



ENTERED INTO COMPUTER
8/21/2014 PB

EXHIBIT A

108 unpatented lode mining claims located in Townships 3 & 4 South, Ranges 23 & 24 West, G.&S.R.B.&M., La Paz County, Arizona as follows:

<u>Claim Name</u>	<u>BLM Serial Number</u>		<u>County Document and/or Book/Page Number</u>	
POP #1	AMC#	43990	Book 1102	Page 172
POP #2	AMC#	43991	Book 1222	Page 101
POP #3	AMC#	43992	Book 1222	Page 103
POP #4	AMC#	43993	Book 1222	Page 109
POP #5	AMC#	43994	Book 1222	Page 111
POP #6	AMC#	43995	Book 1222	Page 115
POP #7	AMC#	43996	Book 1222	Page 117
POP #8	AMC#	43997	Book 1222	Page 119
POP #9	AMC#	43998	Book 1222	Page 121
POP #10	AMC#	43999	Book 1222	Page 123
POP #11	AMC#	44000	Book 1222	Page 125
POP #13	AMC#	44002	Book 1222	Page 127
POP #14	AMC#	44003	Book 1222	Page 129
POP #15	AMC#	44004	Book 1222	Page 131
POP #16	AMC#	44005	Book 1222	Page 133
POP #17	AMC#	44006	Book 1222	Page 135
POP #19	AMC#	44008	Book 1102	Page 226
POP #21	AMC#	44010	Book 1102	Page 232
POP #22	AMC#	44011	Book 1102	Page 235
POP #24	AMC#	44013	Book 1222	Page 139
POP #25	AMC#	44014	Book 1222	Page 141
POP #26	AMC#	44015	Book 1222	Page 143
POP #27	AMC#	44016	Book 1222	Page 145
POP #28	AMC#	44017	Book 1222	Page 147
POP #29	AMC#	44018	Book 1222	Page 734
POP #30	AMC#	44019	Book 1102	Page 259
POP #31	AMC#	44020	Book 1102	Page 262
POP #32	AMC#	44021	Book 1102	Page 265
POP #37	AMC#	44026	Book 1222	Page 153
POP #38	AMC#	44027	Book 1222	Page 157
POP #43	AMC#	44032	Book 1102	Page 295
POP #50	AMC#	207723	Doc#	835428
POP #51	AMC#	207724	Doc#	835429
POP #53	AMC#	207725	Doc#	835430
POP #54	AMC#	207726	Doc#	835431

RECEIVED
 BLM AZ STATE OFFICE
 2011 AUG 18 P 2:40
 PHOENIX, ARIZONA

<u>Claim Name</u>	<u>BLM Serial Number</u>		<u>County Document and/or Book/Page Number</u>	
POP #55	AMC# 207727	Doc#	835432	
POP #56	AMC# 207728	Doc#	835433	
POP #57	AMC# 207729	Doc#	835434	
POP #62	AMC# 207734	Doc#	835439	
RUF #1	AMC# 129269		Book 1222	Page 207
RUF #2	AMC# 129270		Book 1222	Page 209
RUF #5	AMC# 129273		Book 1222	Page 215
RUF #9	AMC# 129277		Book 1222	Page 223
RUF #10	AMC# 129278		Book 1222	Page 225
RUF #12	AMC# 129280		Book 1222	Page 229
RUF #13	AMC# 129281		Book 1222	Page 231
RUF #14	AMC# 129282		Book 1222	Page 233
RUF #15	AMC# 129283		Book 1222	Page 235
RUF #17	AMC# 129285		Book 1222	Page 239
RUF #18	AMC# 129286		Book 1222	Page 241
RUF #22	AMC# 129290		Book 1222	Page 249
RUF #23	AMC# 129291		Book 1222	Page 251
RUF #24	AMC# 129292		Book 1222	Page 253
MIL #1	AMC# 129261		Book 1222	Page 191
MIL #2	AMC# 129262		Book 1222	Page 193
MIL #3	AMC# 129263		Book 1222	Page 195
MIL #4	AMC# 129264		Book 1222	Page 197
MIL #5	AMC# 129265		Book 1222	Page 199
MIL #6	AMC# 129266		Book 1222	Page 201
G + W #2	AMC# 129255		Book 1222	Page 179
G + W #3	AMC# 129256		Book 1222	Page 181
G + W #4	AMC# 129257		Book 1222	Page 183
PL-1	AMC# 366944	Doc#	2005-04698	
PL-2	AMC# 366945	Doc#	2005-04699	
Arch	AMC# 366937	Doc#	2005-04700	
RU 1	AMC# 366947	Doc#	2005-04701	
RU 2	AMC# 366948	Doc#	2005-04702	
RU 3	AMC# 366949	Doc#	2005-04703	
CH-1	AMC# 366938	Doc#	2005-04704	
CH-2	AMC# 366939	Doc#	2005-04705	
CH-3	AMC# 366940	Doc#	2005-04706	
CH-4	AMC# 366941	Doc#	2005-04707	
CH-5	AMC# 366942	Doc#	2005-04708	

RECEIVED
 BLM AZ STATE OFFICE
 2014 AUG 18 P 2:40
 PHOENIX, ARIZONA

Claim Name BLM Serial Number County Document and/or Book/Page Number

CH-6	AMC# 366943	Doc# 2005-04709		
POP 39	AMC# 366946	Doc# 2005-04710		
A-1	AMC# 369924	Doc# 2006-00883		
RIHO	AMC# 369925	Doc# 2006-00884		
MAX 13	AMC# 386562	Doc# 2007-05726		
MAX 14	AMC# 386563	Doc# 2007-05727		
MAX 15	AMC# 386564	Doc# 2007-05728		
MAX 16	AMC# 386565	Doc# 2007-05729		
MAX 17	AMC# 386566	Doc# 2007-05730		
MAX 18	AMC# 386567	Doc# 2007-05731		
MAX 19	AMC# 386568	Doc# 2007-05732		
MAX 20	AMC# 386569	Doc# 2007-05733		
MAX 21	AMC# 386570	Doc# 2007-05734		
MAX 22	AMC# 386571	Doc# 2007-05735		
MAX 23	AMC# 386572	Doc# 2007-05736		
MAX 24	AMC# 386573	Doc# 2007-05737		
MAX 25	AMC# 386574	Doc# 2007-05738		
MAX 26	AMC# 386575	Doc# 2007-05739		
Ruth #1	AMC# 44216		Book 1222	Page 167
Ruth #3	AMC# 44218		Book 1222	Page 169
Ruth #5	AMC# 44220		Book 1222	Page 171
Ruth #7	AMC# 44222		Book 1222	Page 173
Plata No. 3	AMC# 44191		Book 1011	Page 94
Plata No. 5	AMC# 44193		Book 1011	Page 95
Plata No. 6	AMC# 44194		Book 1011	Page 96
Plata No. 10	AMC# 44195		Book 1011	Page 98
Plata No. 11	AMC# 44196		Book 1011	Page 99
Plata No. 12	AMC# 44197		Book 1011	Page 100
Plata No. 14	AMC# 44199		Book 598	Page 710
Plata No. 15	AMC# 44200		Book 1011	Page 101
Chuck No. 5	AMC# 44208		Book 609	Page 55
Chuck No. 7	AMC# 44210		Book 609	Page 57
Chuck No. 9	AMC# 44212		Book 609	Page 59

RECEIVED
BLM AZ STATE OFFICE
2014 AUG 18 P 2:40
PHOENIX, ARIZONA

OWNER/LESSOR: Columbus Silver (U.S.) Corp.
573 E. 2nd Street
Reno, NV 89502

Claim Name BLM Serial Number County Document and/or Book/Page Number

Plata No. 1	AMC# 44189	Book 1222	Page 164
Plata No. 2	AMC# 44190	Book 1229	Page 736

OWNER/LESSOR: Robert Bell
6135 SW 34th Terrace
Topeka, KS 66614

RECEIVED
BLM AZ STATE OFFICE
2014 AUG 18 P 2:41
PHOENIX, ARIZONA

United States Department of the Interior
Bureau of Land Management
 LANDS/RECREATION & PLANNING
 ONE N CENTRAL AVE
 PHOENIX, AZ 85004 -2203
 Phone: 602-417-9200

Receipt

No: 3105693

Transaction #: 3197352	
Date of Transaction: 08/19/2014	
CUSTOMER:	
COLUMBUS SILVER (US) CORP 573 E 2ND ST RENO,NV 89502-1014 US	

ENTERED

AUG 21 2014

BY: *FB*

LINE #	QTY	DESCRIPTION	REMARKS	UNIT PRICE	TOTAL
1	1.00	LOCATABLE MINERALS / MINING CLAIMS-NOT NEW-UNADJUD,ONE AUTH NO. ONLY / MINING CLAIM MONEY RECEIVED CASES: AMC43990/\$16740.00	MAINT FEE PYMNT (108) 2015	- n/a -	16740.00
TOTAL:					\$16,740.00

PAYMENT INFORMATION			
1	AMOUNT:	16740.00	POSTMARKED: 08/14/2014
	TYPE:	FOREIGN CHECK	RECEIVED: 08/18/2014
	CHECK NO:	000537	
	NAME:	COLUMBUS EXPLORATION CORPORATION 1090 HAMILTON ST VANCOUVER BC CANADA NS V6B 2R9 CA	

REMARKS

This receipt was generated by the automated BLM Collections and Billing System and is a paper representation of a portion of the official electronic record contained therein.

COLUMBUS SILVER (U.S.) CORP.
573 EAST SECOND STREET
RENO, NV 89502

RECEIVED

OFFICE

2014 AUG 18 P 2:40

PHOENIX, ARIZONA

OF THE RETURN ADDRESS: FOLD AT DOTTED LINE

CERTIFIED MAIL™



7007 2560 0002 6737 1731



UNITED STATES
POSTAL SERVICE



1000

85004

U.S. POSTAGE
PAID
RENO, NV
89510
AUG 14, 14
AMOUNT

\$7.40
00021807-02

DEPARTMENT OF THE INTERIOR-BLM
ONE NORTH CENTRAL AVENUE, STE 800
PHOENIX, AZ 85004-4427

NO RECEIPT
REQUESTED

2014
Maint Fees

~~072865~~
AMC 386550
EXHIBIT A
AMC 44189

AMC 43990
207723
129254
AMC 366937
369924

108 unpatented lode mining claims located in Townships 3 & 4 South, Ranges 23 & 24 West, G.&S.R.B.&M., La Paz County, Arizona as follows:

Claim Name	BLM Serial Number	County Document and/or Book/Page Number	
POP #1	AMC# 43990	Book 1102	Page 172
POP #2	AMC# 43991	Book 1222	Page 101
POP #3	AMC# 43992	Book 1222	Page 103
POP #4	AMC# 43993	Book 1222	Page 109
POP #5	AMC# 43994	Book 1222	Page 111
POP #6	AMC# 43995	Book 1222	Page 115
POP #7	AMC# 43996	Book 1222	Page 117
POP #8	AMC# 43997	Book 1222	Page 119
POP #9	AMC# 43998	Book 1222	Page 121
POP #10	AMC# 43999	Book 1222	Page 123
POP #11	AMC# 44000	Book 1222	Page 125
POP #13	AMC# 44002	Book 1222	Page 127
POP #14	AMC# 44003	Book 1222	Page 129
POP #15	AMC# 44004	Book 1222	Page 131
POP #16	AMC# 44005	Book 1222	Page 133
POP #17	AMC# 44006	Book 1222	Page 135
POP #19	AMC# 44008	Book 1102	Page 226
POP #21	AMC# 44010	Book 1102	Page 232
POP #22	AMC# 44011	Book 1102	Page 235
POP #24	AMC# 44013	Book 1222	Page 139
POP #25	AMC# 44014	Book 1222	Page 141
POP #26	AMC# 44015	Book 1222	Page 143
POP #27	AMC# 44016	Book 1222	Page 145
POP #28	AMC# 44017	Book 1222	Page 147
POP #29	AMC# 44018	Book 1222	Page 734
POP #30	AMC# 44019	Book 1102	Page 259
POP #31	AMC# 44020	Book 1102	Page 262
POP #32	AMC# 44021	Book 1102	Page 265
POP #37	AMC# 44026	Book 1222	Page 153
POP #38	AMC# 44027	Book 1222	Page 157
POP #43	AMC# 44032	Book 1102	Page 295
POP #50	AMC# 207723	Doc# 835428	
POP #51	AMC# 207724	Doc# 835429	
POP #53	AMC# 207725	Doc# 835430	
POP #54	AMC# 207726	Doc# 835431	

RECEIVED
BLM LA PAZ COUNTY OFFICE
2013 AUG 19 PM 3:58
ARIZONA

ENTERED
AUG 24 2013
BY: RE

WHEN RECORDED, MAIL TO:
Columbus Silver (U.S.) Corp.
573 E. Second Street
Reno, Nevada 89502

**Mining Claim Rental Fee Filing &
Affidavit of Notice of Intent to Hold
Arizona Lode Mining Claims
2013-2014 ASSESSMENT YEAR**

STATE OF NEVADA)
) SS
COUNTY OF WASHOE)

TO ALL WHOM IT MAY CONCERN:

Please take notice that COLUMBUS SILVER (U.S.) CORP., whose address is 573 EAST SECOND STREET, RENO, NEVADA 89502, as owner or lessee, hereby files, pursuant to Public Law 102-381, 106 Stat. 1374, 1377-1379, and 43 CFR Parts 3730, 3820, 3830, and 3850, those unpatented mining claims listed by name and BLM serial number, in Exhibit A attached hereto as satisfaction of the in-lieu assessment work requirements imposed by law and regulation.

Set forth in Exhibit A are 108 unpatented mining claims for COLUMBUS SILVER (U.S.) CORP., which will, simultaneously herewith, pay to the BLM upon filing the amount of \$140.00 rental per claim for each and every claim for a total amount of \$15,120.00.

It is the intention of COLUMBUS SILVER (U.S.) CORP., lessee to maintain and develop the unpatented mining claims set forth in Exhibit A as is provided for by law, and to hold the same to and through 11:59 a.m. September 1, 2014.

Dated this 29th of July, 2013.

The undersigned affirms that this document does not contain the social security number of any person.

By: *Andy B. Wallace*
Name: Andy B. Wallace
Title: Vice President

Subscribed and sworn to before me this 29th day of July, 2013.



Jennifer A. Taelour
NOTARY PUBLIC

NO. OF CLAIMS 108
AMOUNT \$15,120.00
RECEIPT NO. 2859561
INIT. *AW*

** BLM-ASO**

PHOENIX, ARIZONA
2013 AUG 1 10 02 AM
RECEIVED
BLM AZ STATE OFFICE

Claim Name BLM Serial Number County Document and/or Book/Page Number

POP #55	AMC# 207727	Doc# 835432	
POP #56	AMC# 207728	Doc# 835433	
POP #57	AMC# 207729	Doc# 835434	
POP #62	AMC# 207734	Doc# 835439	
RUF #1	AMC# 129269	Book 1222	Page 207
RUF #2	AMC# 129270	Book 1222	Page 209
RUF #5	AMC# 129273	Book 1222	Page 215
RUF #9	AMC# 129277	Book 1222	Page 223
RUF #10	AMC# 129278	Book 1222	Page 225
RUF #12	AMC# 129280	Book 1222	Page 229
RUF #13	AMC# 129281	Book 1222	Page 231
RUF #14	AMC# 129282	Book 1222	Page 233
RUF #15	AMC# 129283	Book 1222	Page 235
RUF #17	AMC# 129285	Book 1222	Page 239
RUF #18	AMC# 129286	Book 1222	Page 241
RUF #22	AMC# 129290	Book 1222	Page 249
RUF #23	AMC# 129291	Book 1222	Page 251
RUF #24	AMC# 129292	Book 1222	Page 253
MIL #1	AMC# 129261	Book 1222	Page 191
MIL #2	AMC# 129262	Book 1222	Page 193
MIL #3	AMC# 129263	Book 1222	Page 195
MIL #4	AMC# 129264	Book 1222	Page 197
MIL #5	AMC# 129265	Book 1222	Page 199
MIL #6	AMC# 129266	Book 1222	Page 201
G + W #2	AMC# 129255	Book 1222	Page 179
G + W #3	AMC# 129256	Book 1222	Page 181
G + W #4	AMC# 129257	Book 1222	Page 183
PL-1	AMC# 366944	Doc# 2005-04698	
PL-2	AMC# 366945	Doc# 2005-04699	
Arch	AMC# 366937	Doc# 2005-04700	
RU 1	AMC# 366947	Doc# 2005-04701	
RU 2	AMC# 366948	Doc# 2005-04702	
RU 3	AMC# 366949	Doc# 2005-04703	
CH-1	AMC# 366938	Doc# 2005-04704	
CH-2	AMC# 366939	Doc# 2005-04705	
CH-3	AMC# 366940	Doc# 2005-04706	
CH-4	AMC# 366941	Doc# 2005-04707	
CH-5	AMC# 366942	Doc# 2005-04708	

RECEIVED
 BLM AT GLENDALE
 2013 AUG 19 PM 3:39
 PROJECT: AMZ001A

Claim Name BLM Serial Number County Document and/or Book/Page Number

CH-6	AMC# <u>366943</u>	Doc# 2005-04709		
POP 39	AMC# <u>366946</u>	Doc# 2005-04710		
A-1	AMC# <u>369924</u>	Doc# 2006-00883		
RIHO	AMC# <u>369925</u>	Doc# 2006-00884		
MAX 13	AMC# <u>386562</u>	Doc# 2007-05726		
MAX 14	AMC# <u>386563</u>	Doc# 2007-05727		
MAX 15	AMC# <u>386564</u>	Doc# 2007-05728		
MAX 16	AMC# <u>386565</u>	Doc# 2007-05729		
MAX 17	AMC# <u>386566</u>	Doc# 2007-05730		
MAX 18	AMC# <u>386567</u>	Doc# 2007-05731		
MAX 19	AMC# <u>386568</u>	Doc# 2007-05732		
MAX 20	AMC# <u>386569</u>	Doc# 2007-05733		
MAX 21	AMC# <u>386570</u>	Doc# 2007-05734		
MAX 22	AMC# <u>386571</u>	Doc# 2007-05735		
MAX 23	AMC# <u>386572</u>	Doc# 2007-05736		
MAX 24	AMC# <u>386573</u>	Doc# 2007-05737		
MAX 25	AMC# <u>386574</u>	Doc# 2007-05738		
MAX 26	AMC# <u>386575</u>	Doc# 2007-05739		
Ruth #1	AMC# <u>44216</u>		Book 1222	Page 167
Ruth #3	AMC# <u>44218</u>		Book 1222	Page 169
Ruth #5	AMC# <u>44220</u>		Book 1222	Page 171
Ruth #7	AMC# <u>44222</u>		Book 1222	Page 173
Plata No. 3	AMC# <u>44191</u>		Book 1011	Page 94
Plata No. 5	AMC# <u>44193</u>		Book 1011	Page 95
Plata No. 6	AMC# <u>44194</u>		Book 1011	Page 96
Plata No. 10	AMC# <u>44195</u>		Book 1011	Page 98
Plata No. 11	AMC# <u>44196</u>		Book 1011	Page 99
Plata No. 12	AMC# <u>44197</u>		Book 1011	Page 100
Plata No. 14	AMC# <u>44199</u>		Book 598	Page 710
Plata No. 15	AMC# <u>44200</u>		Book 1011	Page 101
Chuck No. 5	AMC# <u>44208</u>		Book 609	Page 55
Chuck No. 7	AMC# <u>44210</u>		Book 609	Page 57
Chuck No. 9	AMC# <u>44212</u>		Book 609	Page 59

RECEIVED
 BLM AZ STATE OFFICE
 PHOENIX, ARIZONA
 2013 AUG 19 PM 3:39

OWNER/LESSOR: Columbus Silver (U.S.) Corp.
 573 E. 2nd Street
 Reno, NV 89502

Claim Name BLM Serial Number County Document and/or Book/Page Number

Plata No. 1 AMC# 44189 Book 1222 Page 164

Plata No. 2 AMC# 44190 Book 1229 Page 736

OWNER/LESSOR: Robert Bell
 2930 Wanamaker Drive
 Topeka, KS 66614

RECEIVED
BLM AZ STATE OFFICE
2013 AUG 19 PM 3:29
PHOENIX, ARIZONA

**United States Department of the Interior
Bureau of Land Management**
LANDS/RECREATION & PLANNING
ONE N CENTRAL AVE
PHOENIX, AZ 85004 -2203
Phone: 602-417-9200

Receipt

No: 2859561

Transaction #: 2945412	
Date of Transaction: 08/20/2013	
CUSTOMER:	
COLUMBUS SILVER (US) CORP 573 E 2ND ST RENO,NV 89502-1014 US	

LINE #	QTY	DESCRIPTION	REMARKS	UNIT PRICE	TOTAL
1	1.00	LOCATABLE MINERALS / MINING CLAIMS-NOT NEW-UNADJUD,ONE AUTH NO. ONLY / MINING CLAIM MONEY RECEIVED CASES: AMC43990/\$15120.00	MAINT FEE PYMNT (108) 2014	- n/a -	15120.00
TOTAL:					\$15,120.00

PAYMENT INFORMATION			
NOTE: Items will appear on credit card statement as "Bureau of Land Mgmt CO".			
1	AMOUNT:	15120.00	POSTMARKED: N/A
	TYPE:	CREDIT CARD	RECEIVED: 08/19/2013
	NAME:	POWER, JOHN PO BOX 114 THE SEA RANCH CA 95497 US	
	CARD NO:	XXXXXXXXXXXX2024	AUTH CODE: 107764
	NAME ON CARD:	JOHN POWER	
	EXPIRES:	03/2016	
	SIGNATURE:		

REMARKS

This receipt was generated by the automated BLM Collections and Billing System and is a paper representation of a portion of the official electronic record contained therein.

COLUMBUS SILVER (U.S.) CORPORATION
573 East Second Street
Reno, Nevada 89502
Phone : (775) 324-1226; Fax : (775) 324-4811

August 15, 2013

Department of the Interior
Bureau of Land Management
Arizona State Office
One North Central Avenue
Phoenix, AZ 85004-4427

RECEIVED
BLM AZ STATE OFFICE
2013 AUG 19 PM 3:23
PHOENIX, ARIZONA

RE: #223 and #227 2013-2014 Annual BLM Assessment Fees


Dear Sir or Madam:

Enclosed please find two 2013-2014 BLM Assessment filing documents; one document containing 108 unpatented lode mining claims and the other document containing 12 unpatented lode mining claims. Please use the attached credit card payment information from John Power for each document.

After recording, please return the receipt and **ORIGINAL** BLM-recorded documents to:
COLUMBUS SILVER (U.S.) CORPORATION, 573 E. 2nd Street, Reno, NV 89502.

Thank you for your time in this matter.

Sincerely,



Jennifer Taelour
Office Manager/Landman

enclosures

WHEN RECORDED, MAIL TO:
Columbus Silver (U.S.) Corp.
573 E. Second Street
Reno, Nevada 89502

AMC 44189
AMC 386550
AMC 366937
AMC 129254
AMC 43990
AMC 207723

**Mining Claim Rental Fee Filing &
Affidavit of Notice of Intent to Hold
Arizona Lode Mining Claims
2012-2013 ASSESSMENT YEAR**

RECEIVED
BLM AZ STATE OFFICE
2012 AUG 27 P 4: 17
PHOENIX, ARIZONA

STATE OF NEVADA)
) SS
COUNTY OF WASHOE)

TO ALL WHOM IT MAY CONCERN:

Please take notice that COLUMBUS SILVER (U.S.) CORP., whose address is 573 E. SECOND STREET, as owner or lessee, hereby files, pursuant to Public Law 102-381, 106 Stat. 1374, 1377-1379, and 43 CFR Parts 3730, 3820, 3830, and 3850, those unpatented mining claims listed by name and BLM serial number, in Exhibit A attached hereto as satisfaction of the in-lieu assessment work requirements imposed by law and regulation.

Set forth in Exhibit A are 108 unpatented mining claims for COLUMBUS SILVER (U.S.) CORP., which will, simultaneously herewith, pay to the BLM upon filing the amount of \$140.00 rental per claim for each and every claim for a total amount of \$15,120.00.

It is the intention of COLUMBUS SILVER (U.S.) CORP., lessee to maintain and develop the unpatented mining claims set forth in Exhibit A as is provided for by law, and to hold the same to and through 11:59 a.m. September 1, 2013.

Dated this 23RD of August, 2012.

The undersigned affirms that this document does not contain the social security number of any person.

By: *[Signature]*
Name: Andy B. Wallace
Title: Vice President

Subscribed and sworn to before me this 23RD day of August, 2012.

[Signature]

NOTARY PUBLIC



NO. OF CLAIMS 108
AMOUNT \$15,120.00
RECEIPT NO. 2642152
INIT. [Signature]

ENTERED IN COMPUTER

RE 9-2-12

** BLM-ASO**

EXHIBIT A

108 unpatented lode mining claims located in Townships 3 & 4 South, Ranges 23 & 24 West, G. & S. R. B.&M., La Paz County, Arizona as follows:

<u>Claim Name</u>	<u>BLM Serial Number</u>	<u>County Document and/or Book/Page Number</u>
POP #1	AMC# 43990	Book 1102 Page 172
POP #2	AMC# 43991	Book 1222 Page 101
POP #3	AMC# 43992	Book 1222 Page 103
POP #4	AMC# 43993	Book 1222 Page 109
POP #5	AMC# 43994	Book 1222 Page 111
POP #6	AMC# 43995	Book 1222 Page 115
POP #7	AMC# 43996	Book 1222 Page 117
POP #8	AMC# 43997	Book 1222 Page 119
POP #9	AMC# 43998	Book 1222 Page 121
POP #10	AMC# 43999	Book 1222 Page 123
POP #11	AMC# 44000	Book 1222 Page 125
POP #13	AMC# 44002	Book 1222 Page 127
POP #14	AMC# 44003	Book 1222 Page 129
POP #15	AMC# 44004	Book 1222 Page 131
POP #16	AMC# 44005	Book 1222 Page 133
POP #17	AMC# 44006	Book 1222 Page 135
POP #19	AMC# 44008	Book 1102 Page 226
POP #21	AMC# 44010	Book 1102 Page 232
POP #22	AMC# 44011	Book 1102 Page 235
POP #24	AMC# 44013	Book 1222 Page 139
POP #25	AMC# 44014	Book 1222 Page 141
POP #26	AMC# 44015	Book 1222 Page 143
POP #27	AMC# 44016	Book 1222 Page 145
POP #28	AMC# 44017	Book 1222 Page 147
POP #29	AMC# 44018	Book 1222 Page 734
POP #30	AMC# 44019	Book 1102 Page 259
POP #31	AMC# 44020	Book 1102 Page 262
POP #32	AMC# 44021	Book 1102 Page 265
POP #37	AMC# 44026	Book 1222 Page 158
POP #38	AMC# 44027	Book 1222 Page 158
POP #43	AMC# 44032	Book 1102 Page 295
POP #50	AMC# 207723	Doc# 835428
POP #51	AMC# 207724	Doc# 835429
POP #53	AMC# 207725	Doc# 835430
POP #54	AMC# 207726	Doc# 835431

RECEIVED
 BLM AZ STATE OFFICE
 P O BOX 117
 TUCSON, ARIZONA
 2008 AUG 27 P 4: 17

Claim Name BLM Serial Number County Document and/or Book/Page Number

POP #55	AMC# 207727	Doc#	835432		
POP #56	AMC# 207728	Doc#	835433		
POP #57	AMC# 207729	Doc#	835434		
POP #62	AMC# 207734	Doc#	835439		
RUF #1	AMC# 129269			Book 1222	Page 207
RUF #2	AMC# 129270			Book 1222	Page 209
RUF #5	AMC# 129273			Book 1222	Page 215
RUF #9	AMC# 129277			Book 1222	Page 223
RUF #10	AMC# 129278			Book 1222	Page 225
RUF #12	AMC# 129280			Book 1222	Page 229
RUF #13	AMC# 129281			Book 1222	Page 231
RUF #14	AMC# 129282			Book 1222	Page 233
RUF #15	AMC# 129283			Book 1222	Page 235
RUF #17	AMC# 129285			Book 1222	Page 239
RUF #18	AMC# 129286			Book 1222	Page 241
RUF #22	AMC# 129290			Book 1222	Page 249
RUF #23	AMC# 129291			Book 1222	Page 251
RUF #24	AMC# 129292			Book 1222	Page 253
MIL #1	AMC# 129261			Book 1222	Page 191
MIL #2	AMC# 129262			Book 1222	Page 193
MIL #3	AMC# 129263			Book 1222	Page 195
MIL #4	AMC# 129264			Book 1222	Page 197
MIL #5	AMC# 129265			Book 1222	Page 199
MIL #6	AMC# 129266			Book 1222	Page 201
G + W #2	AMC# 129255			Book 1222	Page 179
G + W #3	AMC# 129256			Book 1222	Page 181
G + W #4	AMC# 129257			Book 1222	Page 183
PL-1	AMC# 366944	Doc#	2005-04698		
PL-2	AMC# 366945	Doc#	2005-04699		
Arch	AMC# 366937	Doc#	2005-04700		
RU 1	AMC# 366947	Doc#	2005-04701		
RU 2	AMC# 366948	Doc#	2005-04702		
RU 3	AMC# 366949	Doc#	2005-04703		
CH-1	AMC# 366938	Doc#	2005-04704		
CH-2	AMC# 366939	Doc#	2005-04705		
CH-3	AMC# 366940	Doc#	2005-04706		
CH-4	AMC# 366941	Doc#	2005-04707		
CH-5	AMC# 366942	Doc#	2005-04708		

PHOENIX, ARIZONA

2012 AUG 27 P 4: 17

RECEIVED
BLM AZ STATE OFFICE

366937-949

Claim Name BLM Serial Number County Document and/or Book/Page Number

CH-6	AMC# 366943	Doc# 2005-04709		
POP 39	AMC# 366946	Doc# 2005-04710		
A-1	AMC# 369924	Doc# 2006-00883		
RIHO	AMC# 369925	Doc# 2006-00884		
MAX 13	AMC# 386562	Doc# 2007-05726		
MAX 14	AMC# 386563	Doc# 2007-05727		
MAX 15	AMC# 386564	Doc# 2007-05728		
MAX 16	AMC# 386565	Doc# 2007-05729		
MAX 17	AMC# 386566	Doc# 2007-05730		
MAX 18	AMC# 386567	Doc# 2007-05731		
MAX 19	AMC# 386568	Doc# 2007-05732		
MAX 20	AMC# 386569	Doc# 2007-05733		
MAX 21	AMC# 386570	Doc# 2007-05734		
MAX 22	AMC# 386571	Doc# 2007-05735		
MAX 23	AMC# 386572	Doc# 2007-05736		
MAX 24	AMC# 386573	Doc# 2007-05737		
MAX 25	AMC# 386574	Doc# 2007-05738		
MAX 26	AMC# 386575	Doc# 2007-05739		
Ruth #1	AMC# 44216		Book 1222	Page 167
Ruth #3	AMC# 44218		Book 1222	Page 169
Ruth #5	AMC# 44220		Book 1222	Page 171
Ruth #7	AMC# 44222		Book 1222	Page 173
Plata No. 3	AMC# 44191		Book 1011	Page 94
Plata No. 5	AMC# 44193		Book 1011	Page 95
Plata No. 6	AMC# 44194		Book 1011	Page 96
Plata No. 10	AMC# 44195		Book 1011	Page 98
Plata No. 11	AMC# 44196		Book 1011	Page 99
Plata No. 12	AMC# 44197		Book 1011	Page 100
Plata No. 14	AMC# 44199		Book 598	Page 710
Plata No. 15	AMC# 44200		Book 1011	Page 101
Chuck No. 5	AMC# 44208		Book 609	Page 55
Chuck No. 7	AMC# 44210		Book 609	Page 57
Chuck No. 9	AMC# 44212		Book 609	Page 57

OWNER/LESSOR: Columbus Silver (U.S.) Corp.
573 E. 2nd Street
Reno, NV 89502

94189-94191

94193

RECEIVED
 BLM AZ STATE OFFICE
 PHOENIX, ARIZONA
 AUG 21 P 4: 17

<u>Claim Name</u>	<u>BLM Serial Number</u>	<u>County Document and/or Book/Page Number</u>
Plata No. 1	AMC# 44189	Book 1222 Page 164
Plata No. 2	AMC# 44190	Book 1229 Page 736

OWNER/LESSOR: Robert Bell
2930 Wanamaker Drive
Topeka, KS 66614

RECEIVED
BLM AZ STATE OFFICE
2012 AUG 21 P 4: 17
PHOENIX, ARIZONA

United States Department of the Interior
Bureau of Land Management
 LANDS/RECREATION & PLANNING
 ONE N CENTRAL AVE
 PHOENIX, AZ 85004 -2203
 Phone: 602-417-9200

Receipt

No: 2642152

Transaction #: 2722842	
Date of Transaction: 08/28/2012	
CUSTOMER:	
COLUMBUS GOLD (US) CORP 573 E 2ND ST RENO,NV 89502-1014 US	

LINE #	QTY	DESCRIPTION	REMARKS	UNIT PRICE	TOTAL
1	1.00	LOCATABLE MINERALS / MINING CLAIMS-NOT NEW-UNADJUD,ONE AUTH NO. ONLY / MINING CLAIM MONEY RECEIVED CASES: AMC43990/\$15120.00	MAINT FEE PYMNT (108) 2013	- n/a -	15120.00
TOTAL:					\$15,120.00

PAYMENT INFORMATION			
1	AMOUNT:	15120.00	POSTMARKED: N/A
	TYPE:	CHECK	RECEIVED: 08/27/2012
	CHECK NO:	1338	
	NAME:	COLUMBUS GOLD (US) CORP 573 E 2ND ST RENO NV 89502-1014 US	

REMARKS

This receipt was generated by the automated BLM Collections and Billing System and is a paper representation of a portion of the official electronic record contained therein.

AMC 43990

207723

368261

366908

129254

44189

386550

WHEN RECORDED, MAIL TO:

Columbus Silver (U.S.) Corp.
573 E. Second Street
Reno, Nevada 89502

**Mining Claim Rental Fee Filing &
Affidavit of Notice of Intent to Hold
Arizona Lode Mining Claims
2011-2012 ASSESSMENT YEAR**

STATE OF NEVADA)
) SS
COUNTY OF WASHOE)

RECEIVED
BLM AZ STATE OFFICE
2011 AUG 22 A 7:53
PHOENIX, ARIZONA

TO ALL WHOM IT MAY CONCERN:

Please take notice that COLUMBUS SILVER (U.S.) CORP., whose address is 573 E. SECOND STREET, as owner or lessee, hereby files, pursuant to Public Law 102-381, 106 Stat. 1374, 1377-1379, and 43 CFR Parts 3730, 3820, 3830, and 3850, those unpatented mining claims listed by name and BLM serial number, in Exhibit A attached hereto as satisfaction of the in-lieu assessment work requirements imposed by law and regulation.

Set forth in Exhibit A are 108 unpatented mining claims for COLUMBUS SILVER (U.S.) CORP., which will, simultaneously herewith, pay to the BLM upon filing the amount of \$140.00 rental per claim for each and every claim for a total amount of \$15,120.00.

It is the intention of COLUMBUS SILVER (U.S.) CORP., lessee to maintain and develop the unpatented mining claims set forth in Exhibit A as is provided for by law, and to hold the same to and through 11:59 a.m. September 1, 2012.

Dated this 15th of August, 2011.

The undersigned affirms that this document does not contain the social security number of any person.

By: [Signature]
Name: Andy B. Wallace
Title: Vice President

Subscribed and sworn to before me this 15th day of August, 2011.

[Signature]

NOTARY PUBLIC



NO. OF CLAIMS 120
AMOUNT 16800.00
RECEIPT NO. 2910848
INIT. [Signature]
** BLM-ASO**

Exhibit A

108 unpatented mining claims located in Townships 3 & 4 South,
Ranges 23 & 24 West,

G.&S.R.B.&M., La Paz County, Arizona as follows:

<u>Claim Name</u>	<u>BLM AMC#</u>	<u>Claim Name</u>	<u>BLM AMC#</u>	<u>Claim Name</u>	<u>BLM AMC#</u>
POP #1 (2dAm)	43990 ✓	PL-1	366944 ✓	Plata #1(3dAm)	44189
POP #2 (2dAm)	43991 ✓	PL-2	366945 ✓	Plata #2(3dAm)	44190
POP #3 (2dAm)	43992 ✓	Arch	366937 ✓	Plata #3 (Am)	44191
POP #4 (2dAm)	43993 ✓	RU-1	366947 ✓	Plata #5 (Am)	44193
POP #5 (2dAm)	43994 ✓	RU-2	366948 ✓	Plata #6 (Am)	44194
POP #6 (2dAm)	43995 ✓	RU-3	366949 ✓	Plata #10 (Am)	44195
POP #7 (2dAm)	43996 ✓	CH-1	366938 ✓	Plata #11 (Am)	44196
POP #8 (2dAm)	43997 ✓	CH-2	366939 ✓	Plata #12 (Am)	44197
POP #9 (2dAm)	43998 ✓	CH-3	366940 ✓	Plata #14	44199
POP #10 (2dAm)	43999 ✓	CH-4	366941 ✓	Plata #15 (Am)	44200
POP #11 (2dAm)	44000 ✓	CH-5	366942 ✓	Chuck #5	44208
POP #13 (2dAm)	44002 ✓	CH-6	366943 ✓	Chuck #7	44210
POP #14 (2dAm)	44003 ✓	POP 39	366946 ✓	Chuck #9	44212
POP #15 (2dAm)	44004 ✓	A-1	369924	Ruth #1 (Am)	44216
POP #16 (2dAm)	44005 ✓	RIHO	369925	Ruth #3 (Am)	44218
POP #17 (Am)	44006 ✓			Ruth #5 (Am)	44220
POP #19 (Am)	44008 ✓	RUF #1	129269 ✓	Ruth #7 (Am)	44222
POP #21 (2dAm)	44010 ✓	RUF #2	129270		
POP #22 (2dAm)	44011 ✓	RUF #5	129273	MAX 13	386562
POP #24 (2dAm)	44013 ✓	RUF #9	129277	MAX 14	386563
POP #25 (2dAm)	44014 ✓	RUF #10	129278	MAX 15	386564
POP #26 (2dAm)	44015 ✓	RUF #12	129280	MAX 16	386565
POP #27 (2dAm)	44016 ✓	RUF #13	129281	MAX 17	386566
POP #28 (2dAm)	44017 ✓	RUF #14	129282	MAX 18	386567
POP #29 (2dAm)	44018 ✓	RUF #15	129283	MAX 19	386568
POP #30 (Am)	44019 ✓	RUF #17	129285	MAX 20	386569
POP #31 (Am)	44020 ✓	RUF #18	129286	MAX 21	386570
POP #32 (Am)	44021 ✓	RUF #22	129290	MAX 22	386571
POP #37 (2dAm)	44026 ✓	RUF #23	129291	MAX 23	386572
POP #38 (2dAm)	44027 ✓	RUF #24	129292	MAX 24	386573
POP #43 (Am)	44032 ✓	MIL #1	129261	MAX 25	386574
POP #50	207723	MIL #2	129262	MAX 26	386575
POP #51	207724	MIL #3	129263		
POP #53	207725	MIL #4	129264		
POP #54	207726	MIL #5	129265		
POP #55	207727	MIL #6	129266		
POP #56	207728	G + W #2	129255		
POP #57	207729	G + W #3	129256		
POP #62	207734	G + W #4	129257		

RECEIVED
 BLM AZ STATE OFFICE
 2011 AUG 22 A 7:53
 PHOENIX, ARIZONA

ENTERED INTO COMPUTER

SEP 01 2011

WHEN RECORDED, MAIL TO:
Columbus Silver (U.S.) Corp.
573 E. Second Street
Reno, Nevada 89502

**Mining Claim Rental Fee Filing &
Affidavit of Notice of Intent to Hold
Arizona Lode Mining Claims
2011-2012 ASSESSMENT YEAR**

RECEIVED
BLM AZ STATE OFFICE
2011 AUG 22 A 7:54
PHOENIX, ARIZONA

STATE OF NEVADA)
) SS
COUNTY OF WASHOE)

TO ALL WHOM IT MAY CONCERN:

Please take notice that COLUMBUS SILVER (U.S.) CORP., whose address is 573 E. SECOND STREET, as owner or lessee, hereby files, pursuant to Public Law 102-381, 106 Stat. 1374, 1377-1379, and 43 CFR Parts 3730, 3820, 3830, and 3850, those unpatented mining claims listed by name and BLM serial number, in Exhibit A attached hereto as satisfaction of the in-lieu assessment work requirements imposed by law and regulation.

Set forth in Exhibit A are 12 unpatented mining claims for COLUMBUS SILVER (U.S.) CORP., which will, simultaneously herewith, pay to the BLM upon filing the amount of \$140.00 rental per claim for each and every claim for a total amount of \$1,680.00

It is the intention of COLUMBUS SILVER (U.S.) CORP., lessee to maintain and develop the unpatented mining claims set forth in Exhibit A as is provided for by law, and to hold the same to and through 11:59 a.m. September 1, 2012.

Dated this 15th of August, 2011.

The undersigned affirms that this document does not contain the social security number of any person.

By: *Andy B. Wallace*
Name: Andy B. Wallace
Title: Vice President

Subscribed and sworn to before me this 15th day of August, 2011.

Jennifer A. Taelour

NOTARY PUBLIC



EXHIBIT A

12 unpatented lode mining claims located in Townships 1 and 2 South, Range 12 West, Yuma County, Arizona, as follows:

<u>Claim Name</u>	<u>BLM Serial Number</u>
DW-1 - DW-12	AMC # 368261-368272

ENTERED INTO COMPUTER

RECEIVED
BLM AZ STATE OFFICE
2011 AUG 22 A 7:54
PHOENIX, ARIZONA

United States Department of the Interior
Bureau of Land Management
 LANDS/RECREATION & PLANNING
 ONE N CENTRAL AVE
 PHOENIX, AZ 85004 -2203
 Phone: 602-417-9200

Receipt

No: 2410848

Transaction #: 2486185	
Date of Transaction: 08/22/2011	
CUSTOMER:	
COLUMBUS SILVER (US) CORP 573 E 2ND ST RENO,NV 89502-1014 US	ENTERED INTO COMPUTER

SEP 01 2011

LINE #	QTY	DESCRIPTION	REMARKS	UNIT PRICE	TOTAL
1	1.00	LOCATABLE MINERALS / MINING CLAIMS-NOT NEW-UNADJUD,ONE AUTH NO. ONLY / MINING CLAIM MONEY RECEIVED CASES: AMC366944/\$16800.00	MAINT-120	- n/a -	16800.00
TOTAL:					\$16,800.00

PAYMENT INFORMATION					
1	AMOUNT:	15120.00	POSTMARKED:	08/17/2011	
	TYPE:	CHECK	RECEIVED:	08/22/2011	
	CHECK NO:	3749			
	NAME:	CORDEX EXPLORATION CO 573 E 2ND ST RENO NV 89502-1014 US			
2	AMOUNT:	1680.00	POSTMARKED:	08/17/2011	
	TYPE:	CHECK	RECEIVED:	08/22/2011	
	CHECK NO:	3750			
	NAME:	CORDEX EXPLORATION CO 573 E 2ND ST RENO NV 89502-1014 US			

REMARKS

This receipt was generated by the automated BLM Collections and Billing System and is a paper representation of a portion of the official electronic record contained therein.

COLUMBUS SILVER (U.S.) CORP.
573 E. 2ND STREET
RENO, NV 89502



M-1540

PLACE STICKER AT TOP OF ENVELOPE TO THE RIGHT
OF THE RETURN ADDRESS. FOLD AT DOTTED LINE

CERTIFIED MAIL™



7007 2560 0002 6737 0024


RECEIVED
BLM AZ STATE OFFICE

2011 AUG 19 P 3:15

PHOENIX, ARIZONA

U.S. POSTAGE
\$6.23
FCM LG ENV
89510
Date of sale
08/17/11
02 1P00 APC
FC0054100-04976 09242468

DEPARTMENT OF THE INTERIOR - BLM
ONE NORTH CENTRAL AVENUE
SUITE 800
PHOENIX, AZ 85004-4427



AMC 366 937
AMC 366 908
AMC 129254
AMC 43990
AMC 207723
AMC 207736
AMC 44189
AMC 386550

WHEN RECORDED, MAIL TO:
Columbus Silver (U.S.) Corp.
573 E. Second Street
Reno, Nevada 89502

**Mining Claim Rental Fee Filing &
Affidavit of Notice of Intent to Hold
Arizona Lode Mining Claims
2010-2011 ASSESSMENT YEAR**

STATE OF NEVADA)
) SS
COUNTY OF WASHOE)

TO ALL WHOM IT MAY CONCERN:


Please take notice that COLUMBUS SILVER (U.S.) CORP., whose address is 573 E. SECOND STREET, as owner or lessee, hereby files, pursuant to Public Law 102-381, 106 Stat. 1374, 1377-1379, and 43 CFR Parts 3730, 3820, 3830, and 3850, those unpatented mining claims listed by name and BLM serial number, in Exhibit A attached hereto as satisfaction of the in-lieu assessment work requirements imposed by law and regulation.

Set forth in Exhibit A are 108 unpatented mining claims for COLUMBUS SILVER (U.S.) CORP., which will, simultaneously herewith, pay to the BLM upon filing the amount of \$140.00 rental per claim for each and every claim for a total amount of \$15,120.00.


It is the intention of COLUMBUS SILVER (U.S.) CORP., lessee to maintain and develop the unpatented mining claims set forth in Exhibit A as is provided for by law, and to hold the same to and through 11:59 a.m. September 1, 2011.


Dated this 10th of August, 2010.

The undersigned affirms that this document does not contain the social security number of any person.

By: 
Name: Andy B. Wallace
Title: Vice President

Subscribed and sworn to before me this 10th day of August, 2010.


NOTARY PUBLIC



RECEIVED
BLM AZ STATE OFFICE
2010 AUG 17 P 1:03
PHOENIX, ARIZONA

NO. OF CLAIMS 108
AMOUNT 15,120.00
RECEIPT NO. _____
INIT. EDG

Exhibit A

108 unpatented mining claims located in Townships 3 & 4 South,
Ranges 23 & 24 West,
G.&S.R.B.&M., La Paz County, Arizona as follows:

<u>Claim Name</u>	<u>BLM AMC#</u>	<u>Claim Name</u>	<u>BLM AMC#</u>	<u>Claim Name</u>	<u>BLM AMC#</u>
POP #1 (2dAm)	43990	PL-1	366944	Plata #1(3dAm)	44189
POP #2 (2dAm)	43991	PL-2	366945	Plata #2(3dAm)	44190
POP #3 (2dAm)	43992	Arch	366937	Plata #3 (Am)	44191
POP #4 (2dAm)	43993	RU-1	366947	Plata #5 (Am)	44193
POP #5 (2dAm)	43994	RU-2	366948	Plata #6 (Am)	44194
POP #6 (2dAm)	43995	RU-3	366949	Plata #10 (Am)	44195
POP #7 (2dAm)	43996	CH-1	366938	Plata #11 (Am)	44196
POP #8 (2dAm)	43997	CH-2	366939	Plata #12 (Am)	44197
POP #9 (2dAm)	43998	CH-3	366940	Plata #14	44199
POP #10 (2dAm)	43999	CH-4	366941	Plata #15 (Am)	44200
POP #11 (2dAm)	44000	CH-5	366942	Chuck #5	44208
POP #13 (2dAm)	44002	CH-6	366943	Chuck #7	44210
POP #14 (2dAm)	44003	POP 39	366946	Chuck #9	44212
POP #15 (2dAm)	44004	A-1	369924	Ruth #1 (Am)	44216
POP #16 (2dAm)	44005	RIHO	369925	Ruth #3 (Am)	44218
POP #17 (Am)	44006			Ruth #5 (Am)	44220
POP #19 (Am)	44008	RUF #1	129269	Ruth #7 (Am)	44222
POP #21 (2dAm)	44010	RUF #2	129270		
POP #22 (2dAm)	44011	RUF #5	129273	MAX 13	386562
POP #24 (2dAm)	44013	RUF #9	129277	MAX 14	386563
POP #25 (2dAm)	44014	RUF #10	129278	MAX 15	386564
POP #26 (2dAm)	44015	RUF #12	129280	MAX 16	386565
POP #27 (2dAm)	44016	RUF #13	129281	MAX 17	386566
POP #28 (2dAm)	44017	RUF #14	129282	MAX 18	386567
POP #29 (2dAm)	44018	RUF #15	129283	MAX 19	386568
POP #30 (Am)	44019	RUF #17	129285	MAX 20	386569
POP #31 (Am)	44020	RUF #18	129286	MAX 21	386570
POP #32 (Am)	44021	RUF #22	129290	MAX 22	386571
POP #37 (2dAm)	44026	RUF #23	129291	MAX 23	386572
POP #38 (2dAm)	44027	RUF #24	129292	MAX 24	386573
POP #43 (Am)	44032	MIL #1	129261	MAX 25	386574
POP #50	207723	MIL #2	129262	MAX 26	386575
POP #51	207724	MIL #3	129263		
POP #53	207725	MIL #4	129264		
POP #54	207726	MIL #5	129265		
POP #55	207727	MIL #6	129266		
POP #56	207728	G + W #2	129255		
POP #57	207729	G + W #3	129256		
POP #62	207734	G + W #4	129257		

ENTERED INTO COMPUTER

AUG 24 2010

RECEIVED
BLM AZ STATE OFFICE
2010 AUG 17 P 1:03
PHOENIX, ARIZONA

United States Department of the Interior
Bureau of Land Management
 LANDS/RECREATION & PLANNING
 ONE N CENTRAL AVE
 PHOENIX, AZ 85004 -2203
 Phone:

Receipt

No: 2193046

Transaction #: 2262850	ENTERED INTO COMPUTER
Date of Transaction: 08/17/2010	
CUSTOMER: COLUMBUS SILVER (US) CORP 573 E 2ND ST RENO,NV 89502-1014 US	AUG 24 2010

LINE #	QTY	DESCRIPTION	REMARKS	UNIT PRICE	TOTAL
1	1.00	LOCATABLE MINERALS / MINING CLAIMS- NOT NEW-UNADJUD,ONE AUTH NO. ONLY / MINING CLAIM MONEY RECEIVED CASES: AMC43990/\$15120.00	2011 MAINT (108)	- n/a -	15120.00
TOTAL:					\$15,120.00

PAYMENT INFORMATION			
1	AMOUNT:	15120.00	POSTMARKED: N/A
	TYPE:	CHECK	RECEIVED: 08/17/2010
	CHECK NO:	3104	
	NAME:	COLUMBUS SILVER (US) CORP 573 E 2ND ST RENO NV 89502-1014 US	

REMARKS

This receipt was generated by the automated BLM Collections and Billing System and is a paper representation of a portion of the official electronic record contained therein.

AMC 43990
207723
369936
129254
44184
386550
386190

WHEN RECORDED, MAIL TO:
Cordex Exploration Co.
573 E. Second Street
Reno, Nevada 89502

**Mining Claim Rental Fee Filing &
Affidavit of Notice of Intent to Hold
Arizona Lode Mining Claims
2009-2010 ASSESSMENT YEAR**

RECEIVED
BLM AZ STATE OFFICE
2009 AUG 18 A 8:42
PHOENIX, ARIZONA

STATE OF NEVADA)
) SS
COUNTY OF WASHOE)

TO ALL WHOM IT MAY CONCERN:

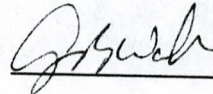
Please take notice that CORDEX EXPLORATION CO., whose address is 573 E. SECOND STREET, as owner or lessee, hereby files, pursuant to Public Law 102-381, 106 Stat. 1374, 1377-1379, and 43 CFR Parts 3730, 3820, 3830, and 3850, those unpatented mining claims listed by name and BLM serial number, in Exhibit A attached hereto as satisfaction of the in-lieu assessment work requirements imposed by law and regulation.

Set forth in Exhibit A are 12 unpatented mining claims for CORDEX EXPLORATION CO., which will, simultaneously herewith, pay to the BLM upon filing the amount of \$140.00 rental per claim for each and every claim for a total amount of \$1,680.00


It is the intention of CORDEX EXPLORATION CO., lessee to maintain and develop the unpatented mining claims set forth in Exhibit A as is provided for by law, and to hold the same to and through 11:59 a.m. September 1, 2010.


Dated this 11th of August, 2009.

The undersigned affirms that this document does not contain the social security number of any person.

By: 
Name: Andy B. Wallace
Title: Manager

Subscribed and sworn to before me this 11th day of August, 2009.


NOTARY PUBLIC




ENTERED INTO COMPUTER
9/16/09 



EXHIBIT A

12 unpatented lode mining claims located in Townships 1 and 2 South, Range 12 West, Yuma County, Arizona, as follows:

<u>Claim Name</u>	<u>BLM Serial Number</u>
✓ DW-1 - DW-12	AMC # 368261-368272

RECEIVED
BLM AZ STATE OFFICE
2009 AUG 18 A 8:42
PHOENIX, ARIZONA

WHEN RECORDED, MAIL TO:
Columbus Silver (U.S.) Corp.
573 E. Second Street
Reno, Nevada 89502

**Mining Claim Rental Fee Filing &
Affidavit of Notice of Intent to Hold
Arizona Lode Mining Claims
2009-2010 ASSESSMENT YEAR**

PHOENIX, ARIZONA

2009 AUG 18 A 8:42

RECEIVED
BLM AZ STATE OFFICE

STATE OF NEVADA)
) SS
COUNTY OF WASHOE)

TO ALL WHOM IT MAY CONCERN:

Please take notice that COLUMBUS SILVER (U.S.) CORP., whose address is 573 E. SECOND STREET, as owner or lessee, hereby files, pursuant to Public Law 102-381, 106 Stat. 1374, 1377-1379, and 43 CFR Parts 3730, 3820, 3830, and 3850, those unpatented mining claims listed by name and BLM serial number, in Exhibit A attached hereto as satisfaction of the in-lieu assessment work requirements imposed by law and regulation.

Set forth in Exhibit A are 108 unpatented mining claims for COLUMBUS SILVER (U.S.) CORP., which will, simultaneously herewith, pay to the BLM upon filing the amount of \$140.00 rental per claim for each and every claim for a total amount of \$15,120.00.

It is the intention of COLUMBUS SILVER (U.S.) CORP., lessee to maintain and develop the unpatented mining claims set forth in Exhibit A as is provided for by law, and to hold the same to and through 11:59 a.m. September 1, 2010.


Dated this 11th of August, 2009.

The undersigned affirms that this document does not contain the social security number of any person.

By: 

Name: Andy B. Wallace
Title: Vice President

Subscribed and sworn to before me this 11th day of August, 2009.



NOTARY PUBLIC



Exhibit A

108 unpatented mining claims located in Townships 3 & 4 South,
Ranges 23 & 24 West,
G.&S.R.B.&M., La Paz County, Arizona as follows:

<u>Claim Name</u>	<u>BLM AMC#</u>	<u>Claim Name</u>	<u>BLM AMC#</u>	<u>Claim Name</u>	<u>BLM AMC#</u>
POP #1 (2dAm)	✓ 43990	PL-1	✓ 366944	Plata #1(3dAm)	✓ 44189
POP #2 (2dAm)	43991	PL-2	✓ 366945	Plata #2(3dAm)	✓ 44190
POP #3 (2dAm)	43992	Arch	✓ 366937	Plata #3 (Am)	✓ 44191
POP #4 (2dAm)	43993	RU-1	✓ 366947	Plata #5 (Am)	✓ 44193
POP #5 (2dAm)	43994	RU-2	✓ 366948	Plata #6 (Am)	✓ 44194
POP #6 (2dAm)	✓ 43995	RU-3	✓ 366949	Plata #10 (Am)	✓ 44195
POP #7 (2dAm)	✓ 43996	CH-1	✓ 366938	Plata #11 (Am)	✓ 44196
POP #8 (2dAm)	43997	CH-2	✓ 366939	Plata #12 (Am)	✓ 44197
POP #9 (2dAm)	43998	CH-3	366940	Plata #14	✓ 44199
POP #10 (2dAm)	43999	CH-4	✓ 366941	Plata #15 (Am)	✓ 44200
POP #11 (2dAm)	44000	CH-5	✓ 366942	Chuck #5	✓ 44208
POP #13 (2dAm)	44002	CH-6	✓ 366943	Chuck #7	✓ 44210
POP #14 (2dAm)	44003	POP 39	✓ 366946	Chuck #9	✓ 44212
POP #15 (2dAm)	✓ 44004	A-1	✓ 366924	Ruth #1 (Am)	✓ 44216
POP #16 (2dAm)	✓ 44005	RIHO	✓ 366925	Ruth #3 (Am)	✓ 44218
POP #17 (Am)	44006			Ruth #5 (Am)	✓ 44220
POP #19 (Am)	✓ 44008	RUF #1	129269	Ruth #7 (Am)	✓ 44222
POP #21 (2dAm)	✓ 44010	RUF #2	✓ 129270		
POP #22 (2dAm)	✓ 44011	RUF #5	✓ 129273	MAX 13	386562
POP #24 (2dAm)	44013	RUF #9	✓ 129277	MAX 14	386563
POP #25 (2dAm)	44014	RUF #10	✓ 129278	MAX 15	386564
POP #26 (2dAm)	44015	RUF #12	✓ 129280	MAX 16	386565
POP #27 (2dAm)	44016	RUF #13	✓ 129281	MAX 17	386566
POP #28 (2dAm)	✓ 44017	RUF #14	✓ 129282	MAX 18	386567
POP #29 (2dAm)	✓ 44018	RUF #15	✓ 129283	MAX 19	386568
POP #30 (Am)	44019	RUF #17	✓ 129285	MAX 20	386569
POP #31 (Am)	44020	RUF #18	✓ 129286	MAX 21	386570
POP #32 (Am)	44021	RUF #22	✓ 129290	MAX 22	386571
POP #37 (2dAm)	✓ 44026	RUF #23	✓ 129291	MAX 23	386572
POP #38 (2dAm)	✓ 44027	RUF #24	✓ 129292	MAX 24	386573
POP #43 (Am)	✓ 44032	MIL #1	✓ 129261	MAX 25	386574
POP #50	✓ 207723	MIL #2	✓ 129262	MAX 26	386575
POP #51	207724	MIL #3	✓ 129263		
POP #53	207725	MIL #4	✓ 129264		
POP #54	✓ 207726	MIL #5	✓ 129265		
POP #55	✓ 207727	MIL #6	✓ 129266		
POP #56	207728	G + W #2	✓ 129255		
POP #57	✓ 207729	G + W #3	✓ 129256		
POP #62	✓ 207734	G + W #4	✓ 129257		

PHOENIX, ARIZONA

2009 AUG 18 A 8:42

RECEIVED
BLM AZ STATE OFFICE

United States Department of the Interior
Bureau of Land Management
 BUSINESS & SUPPORT SVCS DIV
 ONE N CENTRAL AVE SUITE 800
 PHOENIX, AZ 85004 -4427
 Phone: (602) 417-9200

Receipt

No: 1980408

Transaction #: 2044446	
Date of Transaction: 08/18/2009	
CUSTOMER:	CORDEX EPLORATION CO 537 E 2ND ST RENO,NV 89502-1014 US

LINE #	QTY	DESCRIPTION	REMARKS	UNIT PRICE	TOTAL
1	2.00	LOCATABLE MINERALS / MINING CLAIMS-NOT NEW-UNADJUD,ONE AUTH NO. ONLY / MINING CLAIM MONEY RECEIVED CASES: AMC368261/\$1680.00, AMC366944/\$15120.00	MAINT 2010	- n/a -	16800.00
TOTAL:					\$16,800.00

PAYMENT INFORMATION					
1	AMOUNT:	1680.00	POSTMARKED:	08/12/2009	
	TYPE:	CHECK	RECEIVED:	08/18/2009	
	CHECK NO:	2477			
	NAME:	CORDEX EXPLORATION CO 537 E 2ND ST RENO NV 89502-1014 US			
2	AMOUNT:	15120.00	POSTMARKED:	08/12/2009	
	TYPE:	CHECK	RECEIVED:	08/18/2009	
	CHECK NO:	2479			
	NAME:	CORDEX EXPLORATION CO 537 E 2ND ST RENO NV 89502-1014 US			

REMARKS

This receipt was generated by the automated BLM Collections and Billing System and is a paper representation of a portion of the official electronic record contained therein.

United States Department of the Interior
 Bureau of Land Management
 BUSINESS & SUPPORT SVCS DIV
 ONE N CENTRAL AVE SUITE 800
 PHOENIX, AZ 85004 -4427
 Phone: (602) 417-9200

Receipt

No:

1980408

Transaction #: 2044446	
Date of Transaction: 08/18/2009	
CUSTOMER:	CORDEX EPLORATION CO 537 E 2ND ST RENO,NV 89502-1014 US

LINE #	QTY	DESCRIPTION	REMARKS	UNIT PRICE	TOTAL
1	2.00	LOCATABLE MINERALS / MINING CLAIMS-NOT NEW-UNADJUD,ONE AUTH NO. ONLY / MINING CLAIM MONEY RECEIVED CASES: AMC368261/\$1680.00, AMC366944/\$15120.00	MAINT 2010	- n/a -	16800.00
TOTAL:					\$16,800.00

PAYMENT INFORMATION			
1	AMOUNT:	1680.00	POSTMARKED: 08/12/2009
	TYPE:	CHECK	RECEIVED: 08/18/2009
	CHECK NO:	2477	
	NAME:	CORDEX EXPLORATION CO 537 E 2ND ST RENO NV 89502-1014 US	
2	AMOUNT:	15120.00	POSTMARKED: 08/12/2009
	TYPE:	CHECK	RECEIVED: 08/18/2009
	CHECK NO:	2479	
	NAME:	CORDEX EXPLORATION CO 537 E 2ND ST RENO NV 89502-1014 US	

REMARKS

This receipt was generated by the automated BLM Collections and Billing System and is a paper representation of a portion of the official electronic record contained therein.

WHEN RECORDED, MAIL TO:
Columbus Silver (U.S.) Corp.
573 E. Second Street
Reno, Nevada 89502

Mining Claim Rental Fee Filing &
Affidavit of Notice of Intent to Hold
Arizona Lode Mining Claims
2008-2009 ASSESSMENT YEAR

STATE OF NEVADA)
) SS
COUNTY OF WASHOE)

TO ALL WHOM IT MAY CONCERN:

Please take notice that COLUMBUS SILVER (U.S.) CORP., whose address is 573 E. SECOND STREET, as owner or lessee, hereby files, pursuant to Public Law 102-381, 106 Stat. 1374, 1377-1379, and 43 CFR Parts 3730, 3820, 3830, and 3850, those unpatented mining claims listed by name and BLM serial number, in Exhibit A attached hereto as satisfaction of the in-lieu assessment work requirements imposed by law and regulation.

Set forth in Exhibit A are 128 unpatented mining claims for COLUMBUS SILVER (U.S.) CORP., which will, simultaneously herewith, pay to the BLM upon filing the amount of \$125.00 rental per claim for each and every claim for a total amount of \$16,000.00.

It is the intention of COLUMBUS SILVER (U.S.) CORP., lessee to maintain and develop the unpatented mining claims set forth in Exhibit A as is provided for by law, and to hold the same to and through 11:59 a.m. September 1, 2009.

Dated this 7th of August, 2008.

The undersigned affirms that this document does not contain the social security number of any person.

By: [Signature]
Name: Andy B. Wallace
Title: Agent

Subscribed and sworn to before me this 7th day of August, 2008.

NOTARY PUBLIC

[Signature]



JENNIFER A. TAELOU
Notary Public - State of Nevada
Appointment Recorded in Washoe County
No: 93-3535-2 - Expires August 2009

- Amc 369926
- Amc 37924
- Amc 391273
- Amc 129254
- Amc 386550
- Amc 368261
- Amc 376972
- Amc 362684
- Amc 355890
- Amc 360629
- Amc 357192
- Amc 360629
- Amc 378108
- Amc 380296
- Amc 207723
- Amc 44189
- Amc 43990

PHOTOGRAPHY
2008 AUG 20 4 8:50
RECEIVED
BLM AZ STATE OFFICE

RE 9/9/08

Exhibit A

128 unpatented mining claims located in Townships 3 & 4 South,
Ranges 23 & 24 West,
G.&S.R.B.&M., La Paz County, Arizona as follows:

<u>Claim Name</u>	<u>BLM AMC#</u>	<u>Claim Name</u>	<u>BLM AMC#</u>	<u>Claim Name</u>	<u>BLM AMC#</u>
POP #1 (2dAm)	43990	PL-1	366944	Plata #1(3dAm)	44189
POP #2 (2dAm)	43991	PL-2	366945	Plata #2(3dAm)	44190
POP #3 (2dAm)	43992	Arch	366937	Plata #3 (Am)	44191
POP #4 (2dAm)	43993	RU-1	366947	Plata #5 (Am)	44193
POP #5 (2dAm)	43994	RU-2	366948	Plata #6 (Am)	44194
POP #6 (2dAm)	43995	RU-3	366949	Plata #10 (Am)	44195
POP #7 (2dAm)	43996	CH-1	366938	Plata #11 (Am)	44196
POP #8 (2dAm)	43997	CH-2	366939	Plata #12 (Am)	44197
POP #9 (2dAm)	43998	CH-3	366940	Plata #14	44199
POP #10 (2dAm)	43999	CH-4	366941	Plata #15 (Am)	44200
POP #11 (2dAm)	44000	CH-5	366942	Chuck #5	44208
POP #13 (2dAm)	44002	CH-6	366943	Chuck #7	44210
POP #14 (2dAm)	44003	POP 39	366946	Chuck #9	44212
POP #15 (2dAm)	44004	A-1	369924	Ruth #1 (Am)	44216
POP #16 (2dAm)	44005	RIHO	369925	Ruth #3 (Am)	44218
POP #17 (Am)	44006	RIHO 1	391273	Ruth #5 (Am)	44220
POP #19 (Am)	44008	RIHO 2	391274	Ruth #7 (Am)	44222
POP #21 (2dAm)	44010	RIHO 3	391275	MAX 1	386550
POP #22 (2dAm)	44011			MAX 2	386551
POP #24 (2dAm)	44013	RUF #1	129269	MAX 3	386552
POP #25 (2dAm)	44014	RUF #2	129270	MAX 4	386553
POP #26 (2dAm)	44015	RUF #5	129273	MAX 5	386554
POP #27 (2dAm)	44016	RUF #9	129277	MAX 6	386555
POP #28 (2dAm)	44017	RUF #10	129278	MAX 7	386556
POP #29 (2dAm)	44018	RUF #12	129280	MAX 8	386557
POP #30 (Am)	44019	RUF #13	129281	MAX 9	386558
POP #31 (Am)	44020	RUF #14	129282	MAX 10	386559
POP #32 (Am)	44021	RUF #15	129283	MAX 11	386560
POP #37 (2dAm)	44026	RUF #17	129285	MAX 12	386561
POP #38 (2dAm)	44027	RUF #18	129286	MAX 13	386562
POP #43 (Am)	44032	RUF #22	129290	MAX 14	386563
POP #50	207723	RUF #23	129291	MAX 15	386564
POP #51	207724	RUF #24	129292	MAX 16	386565
POP #53	207725	MIL #1	129261	MAX 17	386566
POP #54	207726	MIL #2	129262	MAX 18	386567
POP #55	207727	MIL #3	129263	MAX 19	386568
POP #56	207728	MIL #4	129264	MAX 20	386569
POP #57	207729	MIL #5	129265	MAX 21	386570
POP #62	207734	MIL #6	129266	MAX 22	386571
		G + W #2	129255	MAX 23	386572
		G + W #3	129256	MAX 24	386573
		G + W #4	129257	MAX 25	386574
				MAX 26	386575
				MAX 27	386576
				MAX 28	386577
				MAX 29	386578
				MAX 30	386579
				MAX 31	386580

PHOENIX, ARIZONA

2008 AUG 20 A 8:50

RECEIVED BLM AZ STATE OFFICE

WHEN RECORDED, MAIL TO:
Cordex Exploration Co.
573 E. Second Street
Reno, Nevada 89502

**Mining Claim Rental Fee Filing &
Affidavit of Notice of Intent to Hold
Arizona Lode Mining Claims
2008-2009 ASSESSMENT YEAR**

STATE OF NEVADA)
) SS
COUNTY OF WASHOE)

TO ALL WHOM IT MAY CONCERN:


Please take notice that CORDEX EXPLORATION CO., whose address is 573 E. SECOND STREET, as owner or lessee, hereby files, pursuant to Public Law 102-381, 106 Stat. 1374, 1377-1379, and 43 CFR Parts 3730, 3820, 3830, and 3850, those unpatented mining claims listed by name and BLM serial number, in Exhibit A attached hereto as satisfaction of the in-lieu assessment work requirements imposed by law and regulation.

Set forth in Exhibit A are 32 unpatented mining claims for CORDEX EXPLORATION CO., which will, simultaneously herewith, pay to the BLM upon filing the amount of \$125.00 rental per claim for each and every claim for a total amount of \$4,000.00


It is the intention of CORDEX EXPLORATION CO., lessee to maintain and develop the unpatented mining claims set forth in Exhibit A as is provided for by law, and to hold the same to and through 11:59 a.m. September 1, 2009.

Dated this 7th of August, 2008.

The undersigned affirms that this document does not contain the social security number of any person.

By: 
Name: Andy B. Wallace
Title: Manager

Subscribed and sworn to before me this 7th day of August, 2008.



NOTARY PUBLIC

JENNIFER A. TAELOUR
Notary Public - State of Nevada
Appointment Recorded in Washoe County
No: 93-3533-2 - Expires August 3, 2009

RECEIVED
BLM AZ STATE OFFICE
2008 AUG 20 A 8:49
PHOENIX ARIZONA

EXHIBIT A

32 unpatented lode mining claims located in Townships 1 and 2 South, Range 12 West, Yuma County, Arizona, as follows:

<u>Claim Name</u>	<u>BLM Serial Number</u>
DW-1 - DW-20	AMC # 368261-368280
DW-21 - DW-32	AMC # 376972-376983

RECEIVED
BLM AZ STATE OFFICE
2008 AUG 20 A 8:49
PHOENIX, ARIZONA

WHEN RECORDED, MAIL TO:
Cordilleran Exploration Co., L.L.C.
573 E. Second Street
Reno, Nevada 89502

**Mining Claim Rental Fee Filing &
Affidavit of Notice of Intent to Hold
Arizona Lode Mining Claims
2008-2009 ASSESSMENT YEAR**

STATE OF NEVADA)
) SS
COUNTY OF WASHOE)

TO ALL WHOM IT MAY CONCERN:

Please take notice that CORDILLERAN EXPLORATION CO., L.L.C., dba CORDEX EXPLORATION CO., whose address is 573 E. SECOND STREET, as owner or lessee, hereby files, pursuant to Public Law 102-381, 106 Stat. 1374, 1377-1379, and 43 CFR Parts 3730, 3820, 3830, and 3850, those unpatented mining claims listed by name and BLM serial number, in Exhibit A attached hereto as satisfaction of the in-lieu assessment work requirements imposed by law and regulation.

Set forth in Exhibit A are 60 unpatented mining claims for CORDILLERAN EXPLORATION CO., L.L.C., dba CORDEX EXPLORATION CO., which will, simultaneously herewith, pay to the BLM upon filing the amount of \$125.00 rental per claim for each and every claim for a total amount of \$7,500.00.

It is the intention of CORDILLERAN EXPLORATION CO., L.L.C., dba CORDEX EXPLORATION CO., lessee to maintain and develop the unpatented mining claims set forth in Exhibit A as is provided for by law, and to hold the same to and through 11:59 a.m. September 1, 2009.


Dated this 7th of August, 2008.

The undersigned affirms that this document does not contain the social security number of any person.

By: 

Name: Andy B. Wallace
Title: Manager

Subscribed and sworn to before me this 7th day of August, 2008.


NOTARY PUBLIC



RECEIVED
BLM AZ STATE OFFICE
2008 AUG 20 A 8:49
PHOENIX, ARIZONA

EXHIBIT A

51 unpatented lode mining claims and;
9 placer claims located Townships 8 & 9 North and Ranges 11 & 12 West, La Paz
County, Arizona as follows:

<u>Claim Name</u>	<u>BLM Serial Number</u>
Silver Lining Lode	AMC # 362684
BWP #1 Placer	AMC # 355890
BWP #2 Placer	AMC # 360629
BWP #3 Placer	AMC # 357192
BWP #4 Placer	AMC # 357193
BWP #5 Placer	AMC # 357194
BWP #6 Placer	AMC # 360630
BWP #7 Placer	AMC # 360631
BWP #8 Placer	AMC # 369926
BWP #9 Placer	AMC # 369927
BU 1-48	AMC # 378108-378155
BU 49-50	AMC # 380296-380297

RECEIVED
BLM AZ STATE OFFICE
2008 AUG 20 A 8:49
PHOENIX, ARIZONA

United States Department of the Interior

Bureau of Land Management
 BUSINESS & SUPPORT SVCS DIV
 ONE N CENTRAL AVE SUITE 800
 PHOENIX, AZ 85004 -4427
 Phone: (602) 417-9200

Receipt

No:

1766680

Transaction #: 1824298	
Date of Transaction: 08/20/2008	
CUSTOMER:	COLUMBUS SILVER CORP. 573 E. 2ND ST. RENO,NV 89502

LINE #	QTY	DESCRIPTION	REMARKS	UNIT PRICE	TOTAL
1	3.00	LOCATABLE MINERALS / MINING CLAIMS-NOT NEW-UNADJUD,ONE AUTH NO. ONLY / MINING CLAIM MONEY RECEIVED (455) CASES: AMC43990/\$16000.00, AMC368261/\$4000.00, AMC362684/\$7500.00	MAINT 2009	- n/a -	27500.00
TOTAL:					\$27,500.00

PAYMENT INFORMATION			
1	AMOUNT:	\$16,000.00	POSTMARKED: 8/13/08 0:00
	TYPE:	CHECK	RECEIVED: 08/20/2008
	CHECK NO:	6209	
	NAME:	CORDEX EXPLORATION CO 573 E. 2ND ST. RENO NV 89502	
2	AMOUNT:	\$7,500.00	POSTMARKED: 8/13/08 0:00
	TYPE:	CHECK	RECEIVED: 08/20/2008
	CHECK NO:	6212	
	NAME:	CORDEX EXPLORATION CO 573 E. 2ND ST. RENO NV 89502	
3	AMOUNT:	\$4,000.00	POSTMARKED: 8/13/08 0:00
	TYPE:	CHECK	RECEIVED: 08/20/2008
	CHECK NO:	6210	
	NAME:	CORDEX EXPLORATION CO 573 E. 2ND ST. RENO NV 89502	

REMARKS

mc 43990
207723
129254
366937
366908
44189
369924

WHEN RECORDED, MAIL TO:
Columbus Gold (U.S.) Corp.
573 E. Second Street
Reno, Nevada 89502

**Mining Claim Rental Fee Filing &
Affidavit of Notice of Intent to Hold
Arizona Lode Mining Claims
2007-2008 ASSESSMENT YEAR**

STATE OF NEVADA)
) SS
COUNTY OF WASHOE)

TO ALL WHOM IT MAY CONCERN:


Please take notice that COLUMBUS GOLD (U.S.) CORP., whose address is 573 E. SECOND STREET, as owner or lessee, hereby files, pursuant to Public Law 102-381, 106 Stat. 1374, 1377-1379, and 43 CFR Parts 3730, 3820, 3830, and 3850, those unpatented mining claims listed by name and BLM serial number, in Exhibit A attached hereto as satisfaction of the in-lieu assessment work requirements imposed by law and regulation.

Set forth in Exhibit A are 94 unpatented mining claims for COLUMBUS GOLD (U.S.) CORP., which will, simultaneously herewith, pay to the BLM upon filing the amount of \$125.00 rental per claim for each and every claim for a total amount of \$11,750.00.


It is the intention of COLUMBUS GOLD (US) CORP., lessee to maintain and develop the unpatented mining claims set forth in Exhibit A as is provided for by law, and to hold the same to and through 11:59 a.m. September 1, 2008.


Dated this 14th of August, 2007.

The undersigned affirms that this document does not contain the social security number of any person.

By: 
Name: Andy B. Wallace
Title: Agent

Subscribed and sworn to before me this 14th day of August, 2007.


NOTARY PUBLIC



PHOENIX, ARIZONA

2007 AUG 21 A 7:57

RECEIVED
B.L.M. AZ STATE OFFICE

VERIFIED
OCT 15 2007 PB

ENTERED INTO COMPUTER
9/19/07 AB

Exhibit A

94 unpatented mining claims located in Townships 3 & 4 South,
Ranges 23 & 24 West,

G.&S.R.B.&M., La Paz County, Arizona as follows:

<u>Claim Name</u>	<u>BLM AMC#</u>	<u>Claim Name</u>	<u>BLM AMC#</u>	<u>Claim Name</u>	<u>BLM AMC#</u>
POP #1 (2dAm)	43990	RUF #1	129269	Plata #1(3dAm)	44189
POP #2 (2dAm)	43991	RUF #2	129270	Plata #2(3dAm)	44190
POP #3 (2dAm)	43992	RUF #5	129273	Plata #3 (Am)	44191
POP #4 (2dAm)	43993	RUF #9	129277	Plata #5 (Am)	44193
POP #5 (2dAm)	43994	RUF #10	129278	Plata #6 (Am)	44194
POP #6 (2dAm)	43995	RUF #12	129280	Plata #10 (Am)	44195
POP #7 (2dAm)	43996	RUF #13	129281	Plata #11 (Am)	44196
POP #8 (2dAm)	43997	RUF #14	129282	Plata #12 (Am)	44197
POP #9 (2dAm)	43998	RUF #15	129283	Plata #14	44199
POP #10 (2dAm)	43999	RUF #17	129285	Plata #15 (Am)	44200
POP #11 (2dAm)	44000	RUF #18	129286		
POP #13 (2dAm)	44002	RUF #22	129290	Chuck #5	44208
POP #14 (2dAm)	44003	RUF #23	129291	Chuck #7	44210
POP #15 (2dAm)	44004	RUF #24	129292	Chuck #9	44212
POP #16 (2dAm)	44005				
POP #17 (Am)	44006	MIL #1	129261	Ruth #1 (Am)	44216
POP #19 (Am)	44008	MIL #2	129262	Ruth #3 (Am)	44218
POP #21 (2dAm)	44010	MIL #3	129263	Ruth #5 (Am)	44220
POP #22 (2dAm)	44011	MIL #4	129264	Ruth #7 (Am)	44222
POP #24 (2dAm)	44013	MIL #5	129265		
POP #25 (2dAm)	44014	MIL #6	129266		
POP #26 (2dAm)	44015				
POP #27 (2dAm)	44016	PL-1	366944		
POP #28 (2dAm)	44017	PL-2	366945		
POP #29 (2dAm)	44018				
POP #30 (Am)	44019	Arch	366937		
POP #31 (Am)	44020				
POP #32 (Am)	44021	RU 1	366947		
POP #37 (2dAm)	44026	RU 2	366948		
POP #38 (2dAm)	44027	RU 3	366949		
POP #43 (Am)	44032				
POP #50	207723	CH-1	366938		
POP #51	207724	CH-2	366939		
POP #53	207725	CH-3	366940		
POP #54	207726	CH-4	366941		
POP #55	207727	CH-5	366942		
POP #56	207728	CH-6	366943		
POP #57	207729				
POP #62	207734	POP 39	366946		
G + W #2	129255	A-1	369924		
G + W #3	129256				
G + W #4	129257	RIHO	369925		

RECEIVED
B.L.M. AZ STATE OFFICE
2001 AUG 27 A 7:57
PHOENIX, ARIZONA

United States Department of the Interior

Bureau of Land Management
 BUSINESS & SUPPORT SVCS DIV
 ONE N CENTRAL AVE SUITE 800
 PHOENIX, AZ 85004 -4427
 Phone: (602) 417-9200

Receipt

No: 1553854

Transaction #: 1605391	
Date of Transaction: 08/27/2007	
CUSTOMER:	COLUMBUS GOLD (US) CORPORATION 573 E SECOND STREET RENO,NV 89502

LINE #	QTY	DESCRIPTION	REMARKS	UNIT PRICE	TOTAL
1	1.00	LOCATABLE MINERALS / MINING CLAIMS-NOT NEW-UNADJUD,ONE AUTH NO. ONLY / MINING CLAIM MONEY RECEIVED (455) CASES: AMC43990/\$11750.00	MAINT 2008 (94)	- n/a -	11750.00
TOTAL:					\$11,750.00

PAYMENT INFORMATION					
1	AMOUNT:	\$11,750.00	POSTMARKED:	8/21/07 0:00	
	TYPE:	CHECK	RECEIVED:	08/27/2007	
	CHECK NO:	5597			
	NAME:	CORDEX EXPLORATION CO 573 E SECOND STREET RENO NV 89502			

REMARKS

This receipt was generated by the automated BLM Collections and Billing System and is a paper representation of a portion of the official electronic record contained therein.

WHEN RECORDED, MAIL TO:
Columbus Gold (U.S.) Corp.
573 E. Second Street
Reno, Nevada 89502

**Mining Claim Rental Fee Filing &
Affidavit of Notice of Intent to Hold
Arizona Lode Mining Claims
2006-2007 ASSESSMENT YEAR**

STATE OF NEVADA)
) SS
COUNTY OF WASHOE)

AMC 40768
AMC 131757
AMC 43990
AMC 207923
AMC 366937
AMC 369924
AMC 129254
AMC 44189

TO ALL WHOM IT MAY CONCERN:

Please take notice that COLUMBUS GOLD (U.S.) CORP., whose address is 573 E. SECOND STREET, as owner or lessee, hereby files, pursuant to Public Law 102-381, 106 Stat. 1374, 1377-1379, and 43 CFR Parts 3730, 3820, 3830, and 3850, those unpatented mining claims listed by name and BLM serial number, in Exhibit A attached hereto as satisfaction of the in-lieu assessment work requirements imposed by law and regulation.

Set forth in Exhibit A are 122 unpatented mining claims for COLUMBUS GOLD (U.S.) CORP., which will, simultaneously herewith, pay to the BLM upon filing the amount of \$125.00 rental per claim for each and every claim for a total amount of \$15,250.00.

It is the intention of COLUMBUS GOLD (US) CORP., lessee to maintain and develop the unpatented mining claims set forth in Exhibit A as is provided for by law, and to hold the same to and through 11:59 a.m. September 1, 2007.

Dated this 8th of August, 2006.

The undersigned affirms that this document does not contain the social security number of any person.

By: *Andy B. Wallace*
Name: Andy B. Wallace
Title: Agent

Subscribed and sworn to before me this 8th day of August, 2006.

Jennifer A. Taelour



2006 AUG 24 9 08 AM

NOTARY PUBLIC

RECEIVED B.L.M. AZ STATE OFFICE

ENTERED IN COMPUTER RE 9/6/06

Exhibit A

122 unpatented mining claims located in Townships 3 & 4 South,
Ranges 23 & 24 West,

G.&S.R.B.&M., La Paz County, Arizona as follows:

<u>Claim Name</u>	<u>BLM AMC#</u>	<u>Claim Name</u>	<u>BLM AMC#</u>	<u>Claim Name</u>	<u>BLM AMC#</u>
MAXIE	40769	POP #19 (Am)	44008	RUF #1	129269
MAXIE II (Am)	40770	POP #21 (2dAm)	44010	RUF #2	129270
MAXIE IIa	131757	POP #22 (2dAm)	44011	RUF #5	129273
MAXIE III	40771	POP #24 (2dAm)	44013	RUF #9	129277
MAXIE IIIa	131758	POP #25 (2dAm)	44014	RUF #10	129278
MAXIE IV (Am)	40772	POP #26 (2dAm)	44015	RUF #12	129280
MAXIE V	40773	POP #27 (2dAm)	44016	RUF #13	129281
MAXIE VI	40774	POP #28 (2dAm)	44017	RUF #14	129282
MAXIE VII	40775	POP #29 (2dAm)	44018	RUF #15	129283
MAXIE #8	40776	POP #30 (Am)	44019	RUF #17	129285
MAXIE #9	40777	POP #31 (Am)	44020	RUF #18	129286
MAXIE #10	40778	POP #32 (Am)	44021	RUF #22	129290
MAXIE #11	40779	POP #37 (2dAm)	44026	RUF #23	129291
MAXIE #12	40780	POP #38 (2dAm)	44027	RUF #24	129292
MAXIE #13	40781	POP #43 (Am)	44032	MIL #1	129261
MAXIE #14	40782	POP #50	207723	MIL #2	129262
MAXIE #15	40783	POP #51	207724	MIL #3	129263
MAXIE #16	40784	POP #53	207725	MIL #4	129264
MAXIE #17	40785	POP #54	207726	MIL #5	129265
MAXIE #18	40786	POP #55	207727	MIL #6	129266
MAXIE #19	40787	POP #56	207728	G + W #2	129255
MAXIE #20	40788	POP #57	207729	G + W #3	129256
MAXIE #21	40789	POP #62	207734	G + W #4	129257
MAXIE #22	40790				
MAXIE #23	40791				
MAXIE #24	40792	PL-1	366944	Plata #1(3dAm)	44189
MAXIE #25	40793	PL-2	366945	Plata #2(3dAm)	44190
MAXIE #26	40794	Arch	366937	Plata #3 (Am)	44191
POP #1 (2dAm)	43990	RU 1	366947	Plata #5 (Am)	44193
POP #2 (2dAm)	43991	RU 2	366948	Plata #6 (Am)	44194
POP #3 (2dAm)	43992	RU 3	366949	Plata #10 (Am)	44195
POP #4 (2dAm)	43993	CH-1	366938	Plata #11 (Am)	44196
POP #5 (2dAm)	43994	CH-2	366939	Plata #12 (Am)	44197
POP #6 (2dAm)	43995	CH-3	366940	Plata #14	44199
POP #7 (2dAm)	43996	CH-4	366941	Plata #15 (Am)	44200
POP #8 (2dAm)	43997	CH-5	366942	Chuck #5	44208
POP #9 (2dAm)	43998	CH-6	366943	Chuck #7	44210
POP #10 (2dAm)	43999	POP 39	366946	Chuck #9	44212
POP #11 (2dAm)	44000	A-1	369924	Ruth #1 (Am)	44216
POP #13 (2dAm)	44002	RIHO	369925	Ruth #3 (Am)	44218
POP #14 (2dAm)	44003			Ruth #5 (Am)	44220
POP #15 (2dAm)	44004			Ruth #7 (Am)	44222
POP #16 (2dAm)	44005				
POP #17 (Am)	44006				

PHOENIX, ARIZONA

2006 AUG 24 9 08

RECEIVED
B.L.M. AZ STATE OFFICE

United States Department of the Interior
Bureau of Land Management
 BUSINESS & SUPPORT SVCS DIV
 ONE N CENTRAL AVE
 PHOENIX, AZ 85004 -2203
 Phone: (602) 417-9200

Receipt

No: 1343282

Transaction #: 1388519	
Date of Transaction: 08/24/2006	
CUSTOMER:	CORDEX EXPLORATION 573 E 2ND ST RENO,NV 89502

LINE #	QTY	DESCRIPTION	REMARKS	UNIT PRICE	TOTAL
1	1.00	LOCATABLE MINERALS / MINING CLAIMS- NOT NEW-UNADJUD,ONE AUTH NO. ONLY / MINING CLAIM MONEY RECEIVED (455) CASES: AMC40769/\$15250.00	MAINT 2007 (122)	- n/a -	15250.00
TOTAL:					\$15,250.00

PAYMENT INFORMATION					
1	AMOUNT:	\$15,250.00	POSTMARKED:	N/A	
	TYPE:	CHECK	RECEIVED:	08/24/2006	
	CHECK NO:	4978			
	NAME:	CORDEX EXPLORATION CO 573 E 2ND ST RENO NV 89502			

REMARKS	

This receipt was generated by the automated BLM Collections and Billing System and is a paper representation of a portion of the official electronic record contained therein.

Cordex Exploration Co.

573 E. Second Street
Reno, Nevada 89502
Phone 775-324-1226; Fax 775-324-4811

AMC 129254
AMC 207723
AMC 40768
AMC 131758
AMC 43990
AMC 366659
AMC 366937
AMC 303020
AMC 35502
AMC 355514

August 12, 2005

Department of the Interior
Bureau of Land Management
Arizona State Office
222 North Central Avenue
Phoenix, Arizona 85004

Gentlemen:

Enclosed are the Mining Claim Rental Fee Filing and Affidavit of Notice of Intent to Hold (two copies) on claims located in La Paz County, Yuma County, and Santa Cruz County, Arizona, along with checks to cover filing fees. Please return BLM-stamped forms to: Cordex Exploration Company, 573 E. Second Street, Reno, Nevada 89502.

We would appreciate it if you could return the **original** form as we need to file an original with the counties.

Thank you for your assistance in this matter, and if you have any questions, please call the telephone number listed above.

Sincerely,


Donna Kennedy

RECEIVED
BUREAU OF
LAND MANAGEMENT
2005 AUG 16 P 3:44
ARIZONA
STATE OFFICE
PHOENIX, ARIZONA

RS 9/28/05

UNITED STATES
DEPARTMENT OF THE INTERIOR
BUREAU OF LAND MANAGEMENT
 222 N CENTRAL AVE, PHOENIX, AZ 85004-2203
 Phone: (602)417-9200

NOTICE OF RETURN OF REMITTANCE

DATE : 08/19/2005
No : 13442

CORDEX EXPLORATION CO
ANDY WALLACE
573 E 2ND ST
RENO, NV 89502

Check Number	Amount	Reference No
4320	\$6,600.00	
4321	\$7,260.00	
4322	\$16,995.00	

Your Remittance(s) listed above is/are returned because of the following reason:

THIS IS A DUPLICATE PAYMENT. ACCORDING TO OUR RECORDS, THE AMOUNT WAS ORIGINALLY PAID ON _____ BY _____.

Remarks: PAYMENT MADE BY CREDIT CARD 8/19/2005. COURTNEY DAVIDSON @ 602-417-9562

WHEN RECORDED, MAIL TO:
Columbus Gold (US) Corp.
573 E. Second Street
Reno, Nevada 89502

103 x 125 =
\$12,875
Paid 16,995
Total 294,120

**Mining Claim Rental Fee Filing &
Affidavit of Notice of Intent to Hold
Arizona Lode Mining Claims
2005-2006 ASSESSMENT YEAR**

STATE OF NEVADA)
) SS
COUNTY OF WASHOE)

RECEIVED
BUREAU OF
LAND MANAGEMENT
2005 AUG 16 P 2:55
ARIZONA
STATE OFFICE
PHOENIX, ARIZONA

TO ALL WHOM IT MAY CONCERN:

Please take notice that COLUMBUS GOLD (US) CORP., whose address is 573 E. SECOND STREET, as owner or lessee, hereby files, pursuant to Public Law 102-381, 106 Stat. 1374, 1377-1379, and 43 CFR Parts 3730, 3820, 3830, and 3850, those unpatented mining claims listed by name and BLM serial number, in Exhibit A attached hereto as satisfaction of the in-lieu assessment work requirements imposed by law and regulation.

Set forth in Exhibit A are 103 unpatented mining claims for COLUMBUS GOLD (US) CORP., which will, simultaneously herewith, pay to the BLM upon filing the amount of \$125.00 rental per claim for each and every claim for a total amount of \$12,875.00.

It is the intention of COLUMBUS GOLD (US) CORP., lessee to maintain and develop the unpatented mining claims set forth in Exhibit A as is provided for by law, and to hold the same to and through 11:59 a.m. September 1, 2006.

Dated this 11th of August, 2005.

By: *Andy B. Wallace*
Name: Andy B. Wallace
Title: Agent

Subscribed and sworn to before me this
11th day of August, 2005.

Donna C. Kennedy
NOTARY PUBLIC

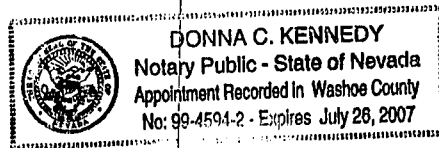


Exhibit A

103 unpatented mining claims located in Townships 3 & 4 South,
R. 23 W, La Paz Co., Arizona

<u>Claim Name</u>	<u>BLM AMC#</u>	<u>Claim Name</u>	<u>BLM AMC#</u>	<u>Claim Name</u>	<u>BLM AMC#</u>
MAXIE	40769	POP #19 (Am)	44008	RUF #1	129269
MAXIE II (Am)	40770	POP #21 (Am)	44010	RUF #2	129270
MAXIE IIa	131757	POP #22 (Am)	44011	RUF #5	129273
MAXIE III (Am)	40771	POP #24 (2dAm)	44013	RUF #9	129277
MAXIE IIIa	131758	POP #25 (2dAm)	44014	RUF #10	129278
MAXIE IV (Am)	40772	POP #26 (2dAm)	44015	RUF #12	129280
MAXIE V	40773	POP #27 (2dAm)	44016	RUF #13	129281
MAXIE VI	40774	POP #28 (2dAm)	44017	RUF #14	129282
MAXIE VII	40775	POP #29 (2dAm)	44018	RUF #15	129283
MAXIE #8	40776	POP #30 (Am)	44019	RUF #17	129285
MAXIE #9	40777	POP #31 (Am)	44020	RUF #18	129286
MAXIE #10	40778	POP #32 (Am)	44021	RUF #22	129290
MAXIE #11	40779	POP #37 (2dAm)	44026	RUF #23	129291
MAXIE #12	40780	POP #38 (2dAm)	44027	RUF #24	129292
MAXIE #13	40781	POP #43 (Am)	44032	MIL #1	129261
MAXIE #14	40782	POP #50	207723	MIL #2	129262
MAXIE #15	40783	POP #51	207724	MIL #3	129263
MAXIE #16	40784	POP #53	207725	MIL #4	129264
MAXIE #17	40785	POP #54	207726	MIL #5	129265
MAXIE #18	40786	POP #55	207727	MIL #6	129266
MAXIE #19	40787	POP #56	207728	G + W #2	129255
MAXIE #20	40788	POP #57	207729	G + W #3	129256
MAXIE #21	40789	POP #62 - 67	207734	G + W #4 - 00	129257
MAXIE #22	40790		23		23
MAXIE #23	40791				
MAXIE #24	40792	PL-1 366944	AMC # NOT YET RECEIVED	} 3 3	
MAXIE #25	40793	PL-2 366945	AMC # NOT YET RECEIVED		
MAXIE #26	40794	Arch 366937	AMC # NOT YET RECEIVED		
POP #1 (2dAm)	43990	RU 1 - RU 3	AMC # NOT YET RECEIVED -	3 AMC 366947-9	
POP #2 (2dAm)	43991	CH-1 - CH-6	AMC # NOT YET RECEIVED -	6 AMC 366938-43	
POP #3 (2dAm)	43992	POP 39 - 103	AMC # NOT YET RECEIVED -	1 Arch 366944-45	
POP #4 (2dAm)	43993			13	
POP #5 (2dAm)	43994				
POP #6 (2dAm)	43995				
POP #7 (2dAm)	43996				
POP #8 (2dAm)	43997				
POP #9 (2dAm)	43998				
POP #10 (2dAm)	43999				
POP #11 (2dAm)	44000				
POP #13 (2dAm)	44002				
POP #14 (2dAm)	44003				
POP #15 (2dAm)	44004				
POP #16 (2dAm)	44005				
POP #17 (Am)	44006				

103
R

RECEIVED
BUREAU OF
LAND MANAGEMENT
ARIZONA
STATE OFFICE
PHOENIX, ARIZONA
2005 AUG 16 P 2:58

44

WHEN RECORDED, MAIL TO:

Columbus Gold (US) Corp.
573 E. Second Street
Reno, Nevada 89502

**Mining Claim Rental Fee Filing &
Affidavit of Notice of Intent to Hold
Arizona Lode Mining Claims
2005-2006 ASSESSMENT YEAR**

STATE OF NEVADA)
) SS
COUNTY OF WASHOE)

RECEIVED
BUREAU OF
LAND MANAGEMENT
2005 AUG 16 P 2:50
ARIZONA
STATE OFFICE
PHOENIX, ARIZONA

TO ALL WHOM IT MAY CONCERN:

Please take notice that COLUMBUS GOLD (US) CORP., whose address is 573 E. SECOND STREET, as owner or lessee, hereby files, pursuant to Public Law 102-381, 106 Stat. 1374, 1377-1379, and 43 CFR Parts 3730, 3820, 3830, and 3850, those unpatented mining claims listed by name and BLM serial number, in Exhibit A attached hereto as satisfaction of the in-lieu assessment work requirements imposed by law and regulation.

Set forth in Exhibit A are 103 unpatented mining claims for COLUMBUS GOLD (US) CORP., which will, simultaneously herewith, pay to the BLM upon filing the amount of \$125.00 rental per claim for each and every claim for a total amount of \$12,875.00.

It is the intention of COLUMBUS GOLD (US) CORP., lessee to maintain and develop the unpatented mining claims set forth in Exhibit A as is provided for by law, and to hold the same to and through 11:59 a.m. September 1, 2006.

Dated this 11th of August, 2005.

By: *Andy B. Wallace*

Name: Andy B. Wallace

Title: Agent

Subscribed and sworn to before me this
11th day of August, 2005.

Donna C. Kennedy
NOTARY PUBLIC

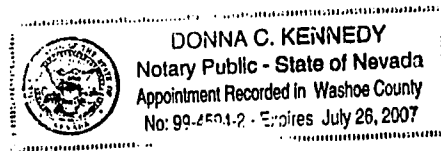


Exhibit A
 103 unpatented mining claims located in Townships 3 & 4 South,
 R. 23 W, La Paz Co., Arizona

<u>Claim Name</u>	<u>BLM AMC#</u>	<u>Claim Name</u>	<u>BLM AMC#</u>	<u>Claim Name</u>	<u>BLM AMC#</u>
MAXIE	40769	POP #19 (Am)	44008	RUF #1	129269
MAXIE II (Am)	40770	POP #21 (Am)	44010	RUF #2	129270
MAXIE IIa	131757	POP #22 (Am)	44011	RUF #5	129273
MAXIE III (Am)	40771	POP #24 (2dAm)	44013	RUF #9	129277
MAXIE IIIa	131758	POP #25 (2dAm)	44014	RUF #10	129278
MAXIE IV (Am)	40772	POP #26 (2dAm)	44015	RUF #12	129280
MAXIE V	40773	POP #27 (2dAm)	44016	RUF #13	129281
MAXIE VI	40774	POP #28 (2dAm)	44017	RUF #14	129282
MAXIE VII	40775	POP #29 (2dAm)	44018	RUF #15	129283
MAXIE #8	40776	POP #30 (Am)	44019	RUF #17	129285
MAXIE #9	40777	POP #31 (Am)	44020	RUF #18	129286
MAXIE #10	40778	POP #32 (Am)	44021	RUF #22	129290
MAXIE #11	40779	POP #37 (2dAm)	44026	RUF #23	129291
MAXIE #12	40780	POP #38 (2dAm)	44027	RUF #24	129292
MAXIE #13	40781	POP #43 (Am)	44032	MIL #1	129261
MAXIE #14	40782	POP #50	207723	MIL #2	129262
MAXIE #15	40783	POP #51	207724	MIL #3	129263
MAXIE #16	40784	POP #53	207725	MIL #4	129264
MAXIE #17	40785	POP #54	207726	MIL #5	129265
MAXIE #18	40786	POP #55	207727	MIL #6	129266
MAXIE #19	40787	POP #56	207728	G + W #2	129255
MAXIE #20	40788	POP #57	207729	G + W #3	129256
MAXIE #21	40789	POP #62	207734	G + W #4	129257
MAXIE #22	40790				
MAXIE #23	40791				
MAXIE #24	40792	PL-1	AMC # NOT YET RECEIVED		
MAXIE #25	40793	PL-2	AMC # NOT YET RECEIVED		
MAXIE #26	40794	Arch	AMC # NOT YET RECEIVED		
POP #1 (2dAm)	43990	RU 1 – RU 3	AMC # NOT YET RECEIVED		
POP #2 (2dAm)	43991	CH-1 – CH-6	AMC # NOT YET RECEIVED		
POP #3 (2dAm)	43992	POP 39	AMC # NOT YET RECEIVED		
POP #4 (2dAm)	43993				
POP #5 (2dAm)	43994				
POP #6 (2dAm)	43995				
POP #7 (2dAm)	43996				
POP #8 (2dAm)	43997				
POP #9 (2dAm)	43998				
POP #10 (2dAm)	43999				
POP #11 (2dAm)	44000				
POP #13 (2dAm)	44002				
POP #14 (2dAm)	44003				
POP #15 (2dAm)	44004				
POP #16 (2dAm)	44005				
POP #17 (Am)	44006				

RECEIVED
 BUREAU OF
 LAND MANAGEMENT
 2005 AUG 16 P 2:58
 ARIZONA
 STATE OFFICE
 PHOENIX, ARIZONA

EXHIBIT A

2005-08-16

WHEN RECORDED, MAIL TO:

Cordex Exploration Co.
573 E. Second Street
Reno, Nevada 89502

**Mining Claim Rental Fee Filing &
Affidavit of Notice of Intent to Hold
Arizona Lode Mining Claims
2005-2006 ASSESSMENT YEAR**

*44x125 =
\$5,500.00*

STATE OF NEVADA)
) SS
COUNTY OF WASHOE)

*over
\$1760.00*

RECEIVED
BUREAU OF
LAND MANAGEMENT
2005 AUG 16 P 2:57
ARIZONA
STATE OFFICE
PHOENIX, ARIZONA

TO ALL WHOM IT MAY CONCERN:

Please take notice that CORDEX EXPLORATION CO., whose address is 573 E. SECOND STREET, as owner or lessee, hereby files, pursuant to Public Law 102-381, 106 Stat. 1374, 1377-1379, and 43 CFR Parts 3730, 3820, 3830, and 3850, those unpatented mining claims listed by name and BLM serial number, in Exhibit A attached hereto as satisfaction of the in-lieu assessment work requirements imposed by law and regulation.

Set forth in Exhibit A are 44 unpatented mining claims for CORDEX EXPLORATION CO., which will, simultaneously herewith, pay to the BLM upon filing the amount of \$125.00 rental per claim for each and every claim for a total amount of \$5,500.00

It is the intention of CORDEX EXPLORATION CO., lessee to maintain and develop the unpatented mining claims set forth in Exhibit A as is provided for by law, and to hold the same to and through 11:59 a.m. September 1, 2006.

Dated this 11th of August, 2005.

By: *Andy B. Wallace*
Name: Andy B. Wallace
Title: Manager

Subscribed and sworn to before me this 11th day of August, 2005.

Donna C. Kennedy
NOTARY PUBLIC



EXHIBIT A

44 unpatented lode mining claims located in, G&SRB&M in Yuma County, Arizona, as follows:

Claim Name

BLM Serial Number

MO-1 – MO-44

³⁶⁶⁴⁵⁹
AMC #366655-366702 (48)

48

9

g

ARIZONA
STATE OFFICE
PHOENIX, ARIZONA

2005 AUG 16 P 2:51

RECEIVED
BUREAU OF
LAND MANAGEMENT

RECEIVED

RE 9/28/05

WHEN RECORDED, MAIL TO:
Columbus Gold (US) Corp.
573 E. Second Street
Reno, Nevada 89502

**Mining Claim Rental Fee Filing &
Affidavit of Notice of Intent to Hold
Arizona Lode Mining Claims
2005-2006 ASSESSMENT YEAR**

*40 x 125 =
\$5,000.
paid 6600.
over. \$1600.*

STATE OF NEVADA)
) SS
COUNTY OF WASHOE)

RECEIVED
BUREAU OF
LAND MANAGEMENT
2005 AUG 16 P 2:56
ARIZONA
STATE OFFICE
PHOENIX, ARIZONA

TO ALL WHOM IT MAY CONCERN:

Please take notice that COLUMBUS GOLD (US) CORP., whose address is 573 E. SECOND STREET, as owner or lessee, hereby files, pursuant to Public Law 102-381, 106 Stat. 1374, 1377-1379, and 43 CFR Parts 3730, 3820, 3830, and 3850, those unpatented mining claims listed by name and BLM serial number, in Exhibit A attached hereto as satisfaction of the in-lieu assessment work requirements imposed by law and regulation.

Set forth in Exhibit A are 40 unpatented mining claims for COLUMBUS GOLD (US) CORP., which will, simultaneously herewith, pay to the BLM upon filing the amount of \$125.00 rental per claim for each and every claim for a total amount of \$5,000.00

It is the intention of COLUMBUS GOLD (US) CORP., lessee to maintain and develop the unpatented mining claims set forth in Exhibit A as is provided for by law, and to hold the same to and through 11:59 a.m. September 1, 2006.

Dated this 11th of August, 2005.

By: *ASWall*
Name: Andy B. Wallace
Title: Agent

Subscribed and sworn to before me this 11th day of August, 2005.

Donna C. Kennedy
NOTARY PUBLIC



EXHIBIT A

40 unpatented lode mining claims located in Santa Cruz County, Arizona, as follows:

<u>Claim Name</u>	<u>BLM Serial Number</u>
FM 1 - 1	AMC # 303024
FM 2-5 - 4	AMC# 303026-303029
Red 1-20 20	AMC #355021-355040
PC 1-12 12	AMC #355514-355525
PC 14-16 3	AMC #355526-355528

40

RECEIVED
BUREAU OF
LAND MANAGEMENT
2005 AUG 16 P 2:56
ARIZONA
STATE OFFICE
PHOENIX, ARIZONA

RE 9/28/05

WHEN RECORDED, MAIL TO:

Columbus Gold (US) Corp.
573 E. Second Street
Reno, Nevada 89502

**Mining Claim Rental Fee Filing &
Affidavit of Notice of Intent to Hold
Arizona Lode Mining Claims
2005-2006 ASSESSMENT YEAR**

STATE OF NEVADA)
) SS
COUNTY OF WASHOE)

RECEIVED
BUREAU OF
LAND MANAGEMENT
2005 AUG 16 P 2:56
ARIZONA
STATE OFFICE
PHOENIX, ARIZONA

TO ALL WHOM IT MAY CONCERN:

Please take notice that COLUMBUS GOLD (US) CORP., whose address is 573 E. SECOND STREET, as owner or lessee, hereby files, pursuant to Public Law 102-381, 106 Stat. 1374, 1377-1379, and 43 CFR Parts 3730, 3820, 3830, and 3850, those unpatented mining claims listed by name and BLM serial number, in Exhibit A attached hereto as satisfaction of the in-lieu assessment work requirements imposed by law and regulation.

Set forth in Exhibit A are 40 unpatented mining claims for COLUMBUS GOLD (US) CORP., which will, simultaneously herewith, pay to the BLM upon filing the amount of \$125.00 rental per claim for each and every claim for a total amount of \$5,000.00

It is the intention of COLUMBUS GOLD (US) CORP., lessee to maintain and develop the unpatented mining claims set forth in Exhibit A as is provided for by law, and to hold the same to and through 11:59 a.m. September 1, 2006.

Dated this 11th of August, 2005.

By: *Andy B. Wallace*

Name: Andy B. Wallace
Title: Agent

Subscribed and sworn to before me this
11th day of August, 2005.

Donna C. Kennedy
NOTARY PUBLIC

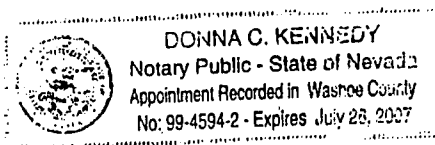


EXHIBIT A

40 unpatented lode mining claims located in Santa Cruz County, Arizona, as follows:

<u>Claim Name</u>	<u>BLM Serial Number</u>
FM 1	AMC # 303024
FM 2-5	AMC# 303026-303029
Red 1-20	AMC #355021-355040
PC 1-12	AMC #355514-355525
PC 14-16	AMC #355526-355528

RECEIVED
BUREAU OF
LAND MANAGEMENT
2005 AUG 16 P 2:55
ARIZONA
STATE OFFICE
PHOENIX, ARIZONA

RG 9/28/05

WHEN RECORDED, MAIL TO:

Cordex Exploration Co.
573 E. Second Street
Reno, Nevada 89502

**Mining Claim Rental Fee Filing &
Affidavit of Notice of Intent to Hold
Arizona Lode Mining Claims
2005-2006 ASSESSMENT YEAR**

STATE OF NEVADA)
) SS
COUNTY OF WASHOE)

TO ALL WHOM IT MAY CONCERN:

Please take notice that CORDEX EXPLORATION CO., whose address is 573 E SECOND STREET, as owner or lessee, hereby files, pursuant to Public Law 102-381, 106 Stat. 1374, 1377-1379, and 43 CFR Parts 3730, 3820, 3830, and 3850, those unpatented mining claims listed by name and BLM serial number, in Exhibit A attached hereto as satisfaction of the in-lieu assessment work requirements imposed by law and regulation.

Set forth in Exhibit A are 44 unpatented mining claims for CORDEX EXPLORATION CO., which will, simultaneously herewith, pay to the BLM upon filing the amount of \$125.00 rental per claim for each and every claim for a total amount of \$5,500.00

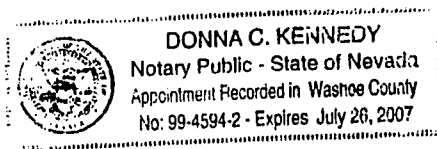
It is the intention of CORDEX EXPLORATION CO., lessee to maintain and develop the unpatented mining claims set forth in Exhibit A as is provided for by law, and to hold the same to and through 11:59 a.m. September 1, 2006.

Dated this 11th of August, 2005.

By: *Andy B. Wallace*
Name: Andy B. Wallace
Title: Manager

Subscribed and sworn to before me this 11th day of August, 2005.

Donna C. Kennedy
NOTARY PUBLIC



RECEIVED
BUREAU OF
LAND MANAGEMENT
2005 AUG 16 P 2:15
ARIZONA
STATE OFFICE
PHOENIX, ARIZONA

EXHIBIT A

44 unpatented lode mining claims located in, G&SRB&M in Yuma County, Arizona, as follows:

Claim Name

BLM Serial Number

MO-1 – MO-44

AMC #366655-366702

ARIZONA
STATE OFFICE
PHOENIX, ARIZONA

2005 AUG 16 P 2:57

RECEIVED
BUREAU OF
LAND MANAGEMENT

RECEIVED

RF 9/28/05

**United States Department of the Interior
Bureau of Land Management**

BUSINESS & SUPPORT SVCS DIV
222 N CENTRAL AVE
PHOENIX, AZ 85004 -2203
Phone: (602) 417-9200

Receipt	
No:	1132158

Transaction #: 1171230
Date of Transaction: 08/18/2005
CUSTOMER: A WALLACE CORDEX EXL CO 573 E 2ND ST RENO,NV 89502

LINE #	QTY	DESCRIPTION	REMARKS	UNIT PRICE	TOTAL
1	1.00	LOCATABLE MINERALS / MINING CLAIMS-NOT NEW-UNADJUD,ONE AUTH NO. ONLY / MINING CLAIM MONEY RECEIVED (455) CASES: AMC40769/\$23375.00	MAINT 2006 - 187	- n/a -	23375.00
TOTAL:					\$23,375.00

PAYMENT INFORMATION															
NOTE: Items will appear on credit card statement as "Bureau of Land Management".															
1	<table border="1"> <tr> <td>AMOUNT: \$23,375.00</td> <td>POSTMARKED: N/A</td> </tr> <tr> <td>TYPE: CREDIT CARD</td> <td>RECEIVED: 08/18/2005</td> </tr> <tr> <td colspan="2">NAME: CORDEX EXL CO WALLACE, A 573 E 2ND ST RENO NV 89502</td> </tr> <tr> <td>CARD NO: XXXXXXXXXXXX6009</td> <td>AUTH CODE: 121317</td> </tr> <tr> <td colspan="2">NAME ON CARD: WANDY B WALLACE</td> </tr> <tr> <td colspan="2">EXPIRES: 10/31/2005</td> </tr> <tr> <td colspan="2">SIGNATURE:</td> </tr> </table>	AMOUNT: \$23,375.00	POSTMARKED: N/A	TYPE: CREDIT CARD	RECEIVED: 08/18/2005	NAME: CORDEX EXL CO WALLACE, A 573 E 2ND ST RENO NV 89502		CARD NO: XXXXXXXXXXXX6009	AUTH CODE: 121317	NAME ON CARD: WANDY B WALLACE		EXPIRES: 10/31/2005		SIGNATURE:	
AMOUNT: \$23,375.00	POSTMARKED: N/A														
TYPE: CREDIT CARD	RECEIVED: 08/18/2005														
NAME: CORDEX EXL CO WALLACE, A 573 E 2ND ST RENO NV 89502															
CARD NO: XXXXXXXXXXXX6009	AUTH CODE: 121317														
NAME ON CARD: WANDY B WALLACE															
EXPIRES: 10/31/2005															
SIGNATURE:															

REMARKS

This receipt was generated by the automated BLM Collections and Billing System and is a paper representation of a portion of the official electronic record contained therein.

RETURN TO:
The Other Mining Company (USA) Inc.
c/o John Prochnau
6576 Sills Road
Clinton, Washington 98236

90 Claims
La Paz Co., AZ
BLM Fee \$11,250.00
County Fee \$ 15.00

RECEIVED
BUREAU OF
LAND MANAGEMENT

2004 AUG 24 A 10: 12

**BLM RENTAL FEES &
AFFIDAVIT & NOTICE OF INTENT TO HOLD
ARIZONA LODE MINING CLAIMS
2004-2005 ASSESSMENT YEAR**

ARIZONA
STATE OFFICE
PHOENIX, ARIZONA

40768
131757
207723
43990
129254 sc

TO ALL WHOM IT MAY CONCERN:

Claim Name and BLM Serial Number

Maxie et al - See Exhibit "A" Attached Herein

Owned & otherwise held & claimed by: The Other Mining Company (USA) Inc., 6576 Sills Road,
Clinton, WA 98236, Attn: John Prochnau

The undersigned certifies that the owner or claimant intended or intends to hold the mining claim(s), mill site(s), and/or tunnel site(s) listed above for the Assessment year ending at 11:59 AM on September 1, 2005. The claim(s) are located in T3S, R23W and T4S, R23W, G&SR Meridian, in La Paz County, Arizona.


Dated: August 20, 2004

By: John Prochnau
John Prochnau for
The Other Mining Company (USA) Inc.

State of Washington)
)ss
County of Island)

Subscribed and sworn to before
me by John Prochnau this 20th
day of August 2004.

Catherine J. Hammond
Notary Public
Catherine J. Hammond
appt. exp. 6-19-05



90 @ \$125 = \$11,250

Verify 10/20/04 sc
ENTERED INTO COMPUTER

9/15/04 AB

EXHIBIT A

RECEIVED
BUREAU OF
LAND MANAGEMENT

GROUP I: Maxie C. Adkison, et al. Mineral Lease Agreement, with New Jersey Zinc Exploration Company dated December 18, 1980, as amended, for unpatented mining claims. Assigned to The Other Mining Company (USA) Inc.

2004 AUG 24 A 10: 12

ARIZONA
STATE OFFICE
PHOENIX, ARIZONA

<u>NAME</u>	<u>BOOK</u>	<u>PAGE</u>	<u>BLM NO.</u>	<u>TWP</u>	<u>RGE</u>	<u>SEC</u>
MAXIE	752	632	AMC40769	4S	23W	1
MAXIE II (Am)	1229	738	AMC40770	3S	23W	36
MAXIE IIa	1229	744	AMC131757 -	3S	23W	36
MAXIE III (Am)	1229	740	AMC40771-	3S	23W	36
MAXIE IIIa	1229	746	AMC131758 -	3S	23W	36
MAXIE IV (Am)	1229	742	AMC40772	3S	23W	36/25
MAXIE V	801	145	AMC40773	3S	23W	25
MAXIE VI	801	146	AMC40774	3S	23W	25
MAXIE VII	801	147	AMC40775	3S	23W	25
MAXIE #8	853	984	AMC40776	3S	23W	24
MAXIE #9	853	985	AMC40777	3S	23W	24
MAXIE #10	853	986	AMC40778	3S	23W	24
MAXIE #11	853	987	AMC40779	3S	23W	23/25/26
MAXIE #12	853	988	AMC40780	3S	23W	26/25
MAXIE #13	853	989	AMC40781	3S	23W	26/25
MAXIE #14	853	990	AMC40782	3S	23W	26/25
MAXIE #15	853	991	AMC40783	3S	23W	26/25
MAXIE #16	853	992	AMC40784	3S	23W	26/25
MAXIE #17	853	993	AMC40785	3S	23W	26/25
MAXIE #18	853	994	AMC40786	3S	23W	26/25
MAXIE #19	853	995	AMC40787	3S	23W	26/25
MAXIE #20	853	996	AMC40788	3S	23W	25/35
MAXIE #21	853	997	AMC40789	3S	23W	35/36
MAXIE #22	853	999	AMC40790	3S	23W	35/36
MAXIE #23	853	1000	AMC40791	3S	23W	35/36
MAXIE #24	854	1	AMC40792	3S	23W	35/36
MAXIE #25	854	2	AMC40793	3S	23W	35/36
MAXIE #26	854	3	AMC40794	3S	23W	35/36

28

GROUP II: New Jersey Zinc Exploration Company mining claims assigned to The Other Mining Company (USA) Inc.

RECEIVED
BUREAU OF
LAND MANAGEMENT

2004 AUG 24 A 10: 12

ARIZONA
STATE OFFICE
PHOENIX, ARIZONA

<u>NAME</u>	<u>BOOK</u>	<u>PAGE</u>	<u>BLM NO.</u>	<u>TWP</u>	<u>RGE</u>	<u>SEC</u>
POP #1 (2dAm)	1102	172	AMC43990	3S	23W	25
POP #2 (2dAm)	1222	101	AMC43991	3S	23W	25
POP #3 (2dAm)	1222	103	AMC43992	3S	23W	25
POP #4 (3dAm)	1222	109	AMC43993	3S	23W	25
POP #5 (3dAm)	1222	111	AMC43994	3S	23W	25
POP #6 (2dAm)	1222	115	AMC43995	3S	23W	25
POP #7 (2dAm)	1222	117	AMC43996	3S	23W	25
POP #8 (2dAm)	1222	119	AMC43997	3S	23W	25
POP #9 (2dAm)	1222	121	AMC43998	3S	23W	25/36
POP #10 (2dAm)	1222	123	AMC43999	3S	23W	25/36
POP #11 (2dAm)	1222	125	AMC44000	3S	23W	36
POP #13 (2dAm)	1222	127	AMC44002	3S	23W	36
POP #14 (2dAm)	1222	129	AMC44003	3S	23W	36
POP #15 (2dAm)	1222	131	AMC44004	3S	23W	36
POP #16 (2dAm)	1222	133	AMC44005	3S	23W	36
POP #17 (Am)	1222	135	AMC44006	3S	23W	36
POP #19 (Am)	1102	226	AMC44008	3S	23W	36
POP #21 (Am)	1102	232	AMC44010	3S	23W	36
POP #22 (Am)	1102	235	AMC44011	3/4S	23W	1/36
POP #24 (2dAm)	1222	139	AMC44013	3S	23W	36
POP #25 (2dAm)	1222	141	AMC44014	3/4S	23W	36/1
POP #26 (2dAm)	1222	143	AMC44015	3/4S	23W	36/1
POP #27 (2dAm)	1222	145	AMC44016	4S	23W	1
POP #28 (2dAm)	1222	147	AMC44017	4S	23W	1
POP #29 (2dAm)	1222	734	AMC44018	4S	23W	1
POP #30 (Am)	1102	259	AMC44019	4S	23W	1
POP #31 (Am)	1102	262	AMC44020	4S	23W	1/12
POP #32 (Am)	1102	265	AMC44021	4S	23W	1/12

RECEIVED
BUREAU OF
LAND MANAGEMENT

2004 AUG 24 A 10: 12

ARIZONA
STATE OFFICE
PHOENIX, ARIZONA

POP #37 (2dAm)	1222	153	AMC44026 >	4S	23W	12
POP #38 (2dAm)	1222	157	AMC44027 /	4S	23W	12/11
POP #43 (Am)	1102	295	AMC44032 /	4S	23W	12/13
RUF #1	1222	207	AMC129269 >	4S	23W	11
RUF #2	1222	209	AMC129270 /	4S	23W	11
RUF #5	1222	215	AMC129273 ~	4S	23W	11/12
RUF #9	1222	223	AMC129277 \	4S	23W	11
RUF #10	1222	225	AMC129278 /	4S	23W	11
RUF #12	1222	229	AMC129280 >	4S	23W	11
RUF #13	1222	231	AMC129281 }	4S	23W	11
RUF #14	1222	233	AMC129282 >	4S	23W	11
RUF #15	1222	235	AMC129283 /	4S	23W	11
RUF #17	1222	239	AMC129285 >	4S	23W	11
RUF #18	1222	241	AMC129286 /	4S	23W	11
RUF #22	1222	249	AMC129290)	4S	23W	12
RUF #23	1222	251	AMC129291 }	4S	23W	11
RUF #24	1222	253	AMC129292)	4S	23W	11
MIL #1	1222	191	AMC129261 >	4S	23W	12
MIL #2	1222	193	AMC129262 }	4S	23W	12
MIL #3	1222	195	AMC129263 }	4S	23W	12
MIL #4	1222	197	AMC129264 >	4S	23W	12
MIL #5	1222	199	AMC129265 }	4S	23W	12
MIL #6	1222	201	AMC129266 }	4S	23W	12
G + W #2	1222	179	AMC129255 >	3S	23W	36
G + W #3	1222	181	AMC129256 >	3S	23W	36
G + W #4	1222	183	AMC129257 /	3S	23W	36

RECEIVED
BUREAU OF
LAND MANAGEMENT

2004 AUG 24 A 10: 12

ARIZONA
STATE OFFICE
PHOENIX, ARIZONA

GROUP III: Orbex Resources Inc., mining claims (staked on behalf of New Jersey Zinc Exploration Company) and assigned to The Other Mining Company (USA) Inc.

<u>NAME</u>	<u>BOOK</u>	<u>BLM NO.</u>	<u>TWP</u>	<u>RGE</u>	<u>SEC</u>
POP #50	835428	AMC207723	3S	23W	36
POP #51	835429	AMC207724	3/4S	23W	1/36
POP #53	835430	AMC207725	4S	23W	1
POP #54	835431	AMC207726	4S	23W	1
POP #55	835432	AMC207727	4S	23W	1
POP #56	835433	AMC207728	4S	23W	1
POP #57	835434	AMC207729	4S	23W	1
POP #62	835439	AMC207734	3S	23W	25

8

United States Department of the Interior
Bureau of Land Management
 BUSINESS & SUPPORT SVCS DIV
 222 N CENTRAL AVE
 PHOENIX, AZ 85004 -2203
 Phone: (602) 417-9200

Receipt	
No:	936410

Transaction #: 970733
Date of Transaction: 08/24/2004
CUSTOMER: JOHN PROCHNAU 6576 SILLS RD CLINTON, WA 98236

LINE #	QTY	DESCRIPTION	REMARKS	UNIT PRICE	TOTAL
1	1.00	LOCATABLE MINERALS / MINING CLAIMS-NOT NEW-UNADJUD, ONE AUTH NO. ONLY / MINING CLAIM MONEY RECEIVED (455) CASES: AMC40769/\$11250.00	MAINT 2005 (90)	- n/a -	11250.00
TOTAL:					\$11,250.00

PAYMENT INFORMATION					
1	AMOUNT:	\$11,250.00	POSTMARKED:	08/23/2004	
	TYPE:	CHECK	RECEIVED:	08/24/2004	
	CHECK NO:	1205			
	NAME:	PROCHNAU, JOHN F 6576 SILLS RD CLINTON WA 98236			

REMARKS

This receipt was generated by the automated BLM Collections and Billing System and is a paper representation of a portion of the official electronic record contained therein.

LEAD FILE NUMBERS AM 40768; 43990; 12254; 131757;
 207723; 303020; 355021; 355514

AMC NUMBER(S)	AMOUNT	LEAD FILE NUMBER
40769 - 40794	2600	40768
43990 - 44000	1100	43990
44002 - 44006	500	"
44008	100	"
44010 - 44011	200	"
44013 - 44021	900	"
44026 - 44027	200	"
44032	100	"
129255 - 129257	300	129254
129261 - 129266	600	"
129269 - 129270	200	"
129273	100	"
129277 - 129278	200	"
129280 - 129283	400	"
129285 - 129286	200	"
129290 - 129292	300	"
131757 - 131758	200	131757
207723 - 207729	700	207723
207734	100	"
303024	100	303020
303026 - 303029	400	"
355021 - 355040	2000	355021
355514 - 355528	1500	355514
ENTERED INTO COMPUTER		
9/17/2003 PB		
GRAND TOTAL:	\$ 13,000.00	

RETURN TO:
J. Prochnau/H. Duerr
6576 Sills Road
Clinton, WA 98236

5 Claims
Santa Cruz Co., AZ
BLM Fee \$500.00
County Fee \$ 8.00

**BLM RENTAL FEES &
AFFIDAVIT & NOTICE OF INTENT TO HOLD
ARIZONA LODGE MINING CLAIMS
2003-2004 ASSESSMENT YEAR**

TO ALL WHOM IT MAY CONCERN:

Claim Name and BLM Serial Number

FM 1	AMC 303024
FM 2 - 5	AMC 303026 - 303029

RECEIVED
 BUREAU OF
 LAND MANAGEMENT
 2003 AUG 26 A 10:47
 ARIZONA
 STATE OFFICE
 PHOENIX, ARIZONA

Owned & otherwise held & claimed by: John Prochnau & Herb Duerr, 6576 Sills Road, Clinton, WA 98236

The undersigned certifies that the owner or claimant intended or intends to hold the mining claim(s), mill site(s), and/or tunnel site(s) listed above for the Assessment year ending at 11:59 Am on September 1, 2004. The claim(s) are located in Sections 29 & 33, T23S, R16E, in Santa Cruz County, Arizona.

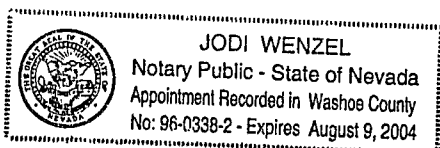
Dated: August 21, 2003

By: *John Prochnau*
John Prochnau

State of Nevada)
)ss
County of Washoe)

Subscribed and sworn to before me by John Prochnau this 21st day of August 2003.

Jodi Wenzel
Notary Public



*Attn: Mining
Claim count was 130
Claimant sent in money for 131
claims - This will need to be
worked out with claimant &
mining adjudication.*

ENTERED INTO COMPUTER

9/17/2003 PB

Tony Smith

RETURN TO:
J. Prochnau/H. Duerr
6576 Sills Road
Clinton, WA 98236

16 Claims
Santa Cruz Co., AZ
BLM Fee \$3600.00
County Fee \$ 8.00

**BLM RENTAL FEES &
AFFIDAVIT & NOTICE OF INTENT TO HOLD
ARIZONA LODE MINING CLAIMS
2003-2004 ASSESSMENT YEAR**

TO ALL WHOM IT MAY CONCERN:

Claim Name and BLM Serial Number

Red 1 - 20

AMC 355021 - 355040

PC 1 - 16

AMC 355514 - 355528 - 15 claims N44 16

Owned & otherwise held & claimed by: Ener G. Corp., 1530 W. 10th Place,
Tempe, AZ 85281; Leased to John Prochnau & Herb Duerr,
6576 Sills Road, Clinton, WA 98236

The undersigned certifies that the owner or claimant intended or
intends to hold the mining claim(s), mill site(s), and/or tunnel site(s) listed above for
the Assessment year ending at 11:59 Am on September 1, 2004. The claim(s) are
located in the Patagonia Mining District, Santa Cruz County, Arizona.

Dated: August 21, 2003

By: *John Prochnau*
John Prochnau

State of Nevada)
)ss
County of Washoe)

Subscribed and sworn to before
me by John Prochnau this 21st
day of August 2003.

Jodi Wenzel
Notary Public



ENTERED INTO COMPUTER

9/17/2003 EB

RECEIVED
BUREAU OF
LAND MANAGEMENT
2003 AUG 26 A 10:47
ARIZONA
STATE OFFICE
PHOENIX, ARIZONA

EXHIBIT A

GROUP I: Maxie C. Adkison, et al. Mineral Lease Agreement, with New Jersey Zinc Exploration Company dated December 18, 1980, as amended, for unpatented mining claims. Assigned to The Other Mining Company (US) Inc.

<u>NAME</u>	<u>BOOK</u>	<u>PAGE</u>	<u>BLM NO.</u>	<u>TWP</u>	<u>RGE</u>	<u>SEC</u>
MAXIE	752	632	AMC40769	4S	23W	1
MAXIE II (Am)	1229	738	AMC40770	3S	23W	36
MAXIE IIa	1229	744	AMC131757	3S	23W	36
MAXIE III (Am)	1229	740	AMC40771	3S	23W	36
MAXIE IIIa	1229	746	AMC131758	3S	23W	36
MAXIE IV (Am)	1229	742	AMC40772	3S	23W	36/25
MAXIE V	801	145	AMC40773	3S	23W	25
MAXIE VI	801	146	AMC40774	3S	23W	25
MAXIE VII	801	147	AMC40775	3S	23W	25
MAXIE #8	853	984	AMC40776	3S	23W	24
MAXIE #9	853	985	AMC40777	3S	23W	24
MAXIE #10	853	986	AMC40778	3S	23W	24
MAXIE #11	853	987	AMC40779	3S	23W	23/25/26
MAXIE #12	853	988	AMC40780	3S	23W	26/25
MAXIE #13	853	989	AMC40781	3S	23W	26/25
MAXIE #14	853	990	AMC40782	3S	23W	26/25
MAXIE #15	853	991	AMC40783	3S	23W	26/25
MAXIE #16	853	992	AMC40784	3S	23W	26/25
MAXIE #17	853	993	AMC40785	3S	23W	26/25
MAXIE #18	853	994	AMC40786	3S	23W	26/25
MAXIE #19	853	995	AMC40787	3S	23W	26/25
MAXIE #20	853	996	AMC40788	3S	23W	25/35
MAXIE #21	853	997	AMC40789	3S	23W	35/36
MAXIE #22	853	999	AMC40790	3S	23W	35/36
MAXIE #23	853	1000	AMC40791	3S	23W	35/36
MAXIE #24	854	1	AMC40792	3S	23W	35/36
MAXIE #25	854	2	AMC40793	3S	23W	35/36
MAXIE #26	854	3	AMC40794	3S	23W	35/36

RECEIVED
 BUREAU OF
 LAND MANAGEMENT
 2003 AUG 26
 ARIZONA
 FIELD OFFICE

GROUP II: New Jersey Zinc Exploration Company mining claims assigned to The Other Mining Company (US) Inc..

<u>NAME</u>	<u>BOOK</u>	<u>PAGE</u>	<u>BLM NO.</u>	<u>TWP</u>	<u>RGE</u>	<u>SEC</u>
POP #1 (2dAm)	1102	172	AMC43990	3S	23W	25
POP #2 (2dAm)	1222	101	AMC43991	3S	23W	25
POP #3 (2dAm)	1222	103	AMC43992	3S	23W	25
POP #4 (3dAm)	1222	109	AMC43993	3S	23W	25
POP #5 (3dAm)	1222	111	AMC43994	3S	23W	25

ENTERED INTO COMPUTER

9/17/2003 PB

<u>NAME</u>	<u>BOOK</u>	<u>PAGE</u>	<u>BLM NO.</u>	<u>TWP</u>	<u>RGE</u>	<u>SEC</u>
POP #6 (2dAm)	1222	115	AMC43995	3S	23W	25
POP #7 (2dAm)	1222	117	AMC43996	3S	23W	25
POP #8 (2dAm)	1222	119	AMC43997	3S	23W	25
POP #9 (2dAm)	1222	121	AMC43998	3S	23W	25/36
POP #10 (2dAm)	1222	123	AMC43999	3S	23W	25/36
POP #11 (2dAm)	1222	125	AMC44000	3S	23W	36
POP #13 (2dAm)	1222	127	AMC44002	3S	23W	36
POP #14 (2dAm)	1222	129	AMC44003	3S	23W	36
POP #15 (2dAm)	1222	131	AMC44004	3S	23W	36
POP #16 (2dAm)	1222	133	AMC44005	3S	23W	36
POP #17 (Am)	1222	135	AMC44006	3S	23W	36
POP #19 (Am)	1102	226	AMC44008	3S	23W	36
POP #21 (Am)	1102	232	AMC44010	3S	23W	36
POP #22 (Am)	1102	235	AMC44011	3/4S	23W	1/36
POP #24 (2dAm)	1222	139	AMC44013	3S	23W	36
POP #25 (2dAm)	1222	141	AMC44014	3/4S	23W	36/1
POP #26 (2dAm)	1222	143	AMC44015	3/4S	23W	36/1
POP #27 (2dAm)	1222	145	AMC44016	4S	23W	1
POP #28 (2dAm)	1222	147	AMC44017	4S	23W	1
POP #29 (2dAm)	1222	734	AMC44018	4S	23W	1
POP #30 (Am)	1102	259	AMC44019	4S	23W	1
POP #31 (Am)	1102	262	AMC44020	4S	23W	1/12
POP #32 (Am)	1102	265	AMC44021	4S	23W	1/12
POP #37 (2dAm)	1222	153	AMC44026	4S	23W	12
POP #38 (2dAm)	1222	157	AMC44027	4S	23W	12/11
POP #43 (Am)	1102	295	AMC44032	4S	23W	12/13
RUF #1	1222	207	AMC129269	4S	23W	11
RUF #2	1222	209	AMC129270	4S	23W	11
RUF #5	1222	215	AMC129273	4S	23W	11
RUF #9	1222	223	AMC129277	4S	23W	11
RUF #10	1222	225	AMC129278	4S	23W	11
RUF #12	1222	229	AMC129280	4S	23W	11
RUF #13	1222	231	AMC129281	4S	23W	11

ENTERED INTO COMPUTER

9/17/2003 RB

ARIZONA
STATE OFFICE
PHOENIX
ZONA

RECEIVED
BUREAU OF
LAND MANAGEMENT
2003 JUN 25 10:11 AM

33

<u>NAME</u>	<u>BOOK</u>	<u>PAGE</u>	<u>BLM NO.</u>	<u>TWP</u>	<u>RGE</u>	<u>SEC</u>
RUF #14	1222	233	AMC129282	4S	23W	11
RUF #15	1222	235	AMC129283	4S	23W	11
RUF #17	1222	239	AMC129285	4S	23W	11
RUF #18	1222	241	AMC129286	4S	23W	11
RUF #22	1222	249	AMC129290	4S	23W	12
RUF #23	1222	251	AMC129291	4S	23W	11
RUF #24	1222	253	AMC129292	4S	23W	11
MIL #1	1222	191	AMC129261	4S	23W	12
MIL #2	1222	193	AMC129262	4S	23W	12
MIL #3	1222	195	AMC129263-	4S	23W	12
MIL #4	1222	197	AMC129264	4S	23W	12
MIL #5	1222	199	AMC129265	4S	23W	12
MIL #6	1222	201	AMC129266	4S	23W	12
G+W #2	1222	179	AMC129255	3S	23W	36
G+W #3	1222	181	AMC129256	3S	23W	36
G+W #4	1222	183	AMC129257	3S	23W	36

GROUP III: Orbex Resources Inc., mining claims (staked on behalf of New Jersey Zinc Exploration Company) and assigned to The Other Mining Company (US) Inc.

<u>NAME</u>	<u>BOOK</u>	<u>BLM NO.</u>	<u>TWP</u>	<u>RGE</u>	<u>SEC</u>
POP #50	835428	AMC207723	3S	23W	36
POP #51	835429	AMC207724	3/4S	23W	1/36
POP #53	835430	AMC207725	4S	23W	1
POP #54	835431	AMC207726	4S	23W	1
POP #55	835432	AMC207727	4S	23W	1
POP #56	835433	AMC207728	4S	23W	1
POP #57	835434	AMC207729	4S	23W	1
POP #62	835439	AMC207734	3S	23W	36

ENTERED INTO COMPUTER

9/17/2003 PB

ARIZONA
STATE OFFICE
PHOENIX, ARIZONA

2003 AUG 26 A 10:47

RECEIVED
BUREAU OF
LAND MANAGEMENT

24

United States Department of the Interior
Bureau of Land Management
 BUSINESS & SUPPORT SVCS DIV
 222 N CENTRAL AVE
 PHOENIX, AZ 85004 -2203
 Phone: (602) 417-9200

Receipt	
No:	739386

Transaction #: 768911 Date of Transaction: 08/27/2003
CUSTOMER: JOHN PROCHNAU 6576 SILLS RD CLINTON, WA 98236

LINE #	QTY	DESCRIPTION	REMARKS	UNIT PRICE	TOTAL
1	1.00	LOCATABLE MINERALS / MINING CLAIMS-NOT NEW-UNADJUD, ONE AUTH NO. ONLY / MINING CLAIM MONEY RECEIVED (455) CASES: AMC303024/\$13100.00	MAIN 2004 (131)	- n/a -	13100.00
TOTAL:					\$13,100.00

PAYMENT INFORMATION			
1	AMOUNT:	\$13,100.00	POSTMARKED: 08/21/2003
	TYPE:	CHECK	RECEIVED: 08/26/2003
	CHECK NO:	1035	
	NAME:	PROCHNAU, JOHN F 6576 SILLS RD CLINTON WA 98236	

REMARKS

This receipt was generated by the automated BLM Collections and Billing System and is a paper representation of a portion of the official electronic record contained therein.

THE OTHER MINING COMPANY (US) INC.

2301-1 Sycamore Glen Drive

Sparks, Nevada 89434

(775) 358-2301

Email: *gweneth@powernet.net*

By: Federal Express

August 19, 2002

Department of Interior
Arizona Bureau of Land Management
222 North Central Avenue
Phoenix, Arizona 85004

Re: 2002-2003 Rental Fees Maxie et al Claims (90)

Dear Sir/Madam:

Enclosed please find the certification of payment of maintenance fee in lieu of affidavit of annual assessment work for the period 2002-2003 for the Maxie et al claims. Also enclosed is a check covering the rental fee of \$100 per claim for all 90 claims, totaling \$9000 (check #7590).

Please return stamped originals and payment confirmation to my secretary at the following address:

John Prochnau
c/o Cynthia Bell
2301-1 Sycamore Glen Drive
Sparks, Nevada 89434
(775) 358-2301

Also contact her for any questions or problems that may arise.
Thank-you.

Sincerely,



John Prochnau
The Other Mining Company

JP:cb

Enclosure

RECEIVED
BUREAU OF
LAND MANAGEMENT
2002 AUG 29 A 10:47
STATE OFFICE
PHOENIX, ARIZONA

PLEASE RETURN

TO:

JOHN PROCHNAU
c/o CYNTHIA BELL (US) Inc.
2301-1 SYCAMORE
GLEN DR
SPARKS, NV 89434

90 Claims
La Paz Co., AZ
BLM Fee \$ 9000.00
County Fee \$ 8.00

THANK-YOU

**BLM RENTAL FEES &
AFFIDAVIT & NOTICE OF INTENT TO HOLD
ARIZONA LODE MINING CLAIMS
2002-2003 ASSESSMENT YEAR**

TO ALL WHOM IT MAY CONCERN:


Claim Name and BLM Serial Number

Maxie et al - See Exhibit "A" Attached Herein


Owned & otherwise held & claimed by: The Other Mining Company (USA)
Inc., 6576 Sills Road, Clinton, WA 98236, Atten: John
Prochnau

The undersigned certifies that the owner or claimant intended or
intends to hold the mining claim(s), mill site(s), and/or tunnel site(s) listed above for
the Assessment year ending at 11:59 Am on September 1, 2003. The claim(s) are
located in T3S, R23W and T4S, R23W, G&SR Meridian, in La Paz County, Arizona.


Dated: August 19, 2002

By: 
Steve Sutherland, Agent for
The Other Mining Company (USA) Inc.

State of Nevada)
)ss
County of Washoe)



Subscribed and sworn to before
me by Steve Sutherland this 19th
day of August 2002.


Notary Public

RECEIVED
BUREAU OF
LAND MANAGEMENT
2002 AUG 29 A 10:47
ARIZONA
STATE OFFICE
PHOENIX, ARIZONA

EXHIBIT A

GROUP I: Maxie C. Adkison, et al. Mineral Lease Agreement, with New Jersey Zinc Exploration Company dated December 18, 1980, as amended, for unpatented mining claims. Assigned to The Other Mining Company (US) Inc.

<u>NAME</u>	<u>BOOK</u>	<u>PAGE</u>	<u>BLM NO.</u>	<u>TWP</u>	<u>RGE</u>	<u>SEC</u>
MAXIE	752	632	AMC40769	4S	23W	1
MAXIE II (Am)	1229	738	AMC40770	3S	23W	36
MAXIE IIa	1229	744	AMC131757	3S	23W	36
MAXIE III (Am)	1229	740	AMC40771	3S	23W	36
MAXIE IIIa	1229	746	AMC131758	3S	23W	36
MAXIE IV (Am)	1229	742	AMC40772	3S	23W	36/25
MAXIE V	801	145	AMC40773	3S	23W	25
MAXIE VI	801	146	AMC40774	3S	23W	25
MAXIE VII	801	147	AMC40775	3S	23W	25
MAXIE #8	853	984	AMC40776	3S	23W	24
MAXIE #9	853	985	AMC40777	3S	23W	24
MAXIE #10	853	986	AMC40778	3S	23W	24
MAXIE #11	853	987	AMC40779	3S	23W	23/25/26
MAXIE #12	853	988	AMC40780	3S	23W	26/25
MAXIE #13	853	989	AMC40781	3S	23W	26/25
MAXIE #14	853	990	AMC40782	3S	23W	26/25
MAXIE #15	853	991	AMC40783	3S	23W	26/25
MAXIE #16	853	992	AMC40784	3S	23W	26/25
MAXIE #17	853	993	AMC40785	3S	23W	26/25
MAXIE #18	853	994	AMC40786	3S	23W	26/25
MAXIE #19	853	995	AMC40787	3S	23W	26/25
MAXIE #20	853	996	AMC40788	3S	23W	25/35
MAXIE #21	853	997	AMC40789	3S	23W	35/36
MAXIE #22	853	999	AMC40790	3S	23W	35/36
MAXIE #23	853	1000	AMC40791	3S	23W	35/36
MAXIE #24	854	1	AMC40792	3S	23W	35/36
MAXIE #25	854	2	AMC40793	3S	23W	35/36
MAXIE #26	854	3	AMC40794	3S	23W	35/36

RECEIVED
 BUREAU OF
 LAND MANAGEMENT
 2002 NOV 24

GROUP II: New Jersey Zinc Exploration Company mining claims assigned to The Other Mining Company (US) Inc..

<u>NAME</u>	<u>BOOK</u>	<u>PAGE</u>	<u>BLM NO.</u>	<u>TWP</u>	<u>RGE</u>	<u>SEC</u>
POP #1 (2dAm)	1102	172	AMC43990	3S	23W	25
POP #2 (2dAm)	1222	101	AMC43991	3S	23W	25
POP #3 (2dAm)	1222	103	AMC43992	3S	23W	25
POP #4 (3dAm)	1222	109	AMC43993	3S	23W	25
POP #5 (3dAm)	1222	111	AMC43994	3S	23W	25

ENTERED IN COMPUTER
 RS 10/3/2002

<u>NAME</u>	<u>BOOK</u>	<u>PAGE</u>	<u>BLM NO.</u>	<u>TWP</u>	<u>RGE</u>	<u>SEC</u>
POP #6 (2dAm)	1222	115	AMC43995	3S	23W	25
POP #7 (2dAm)	1222	117	AMC43996	3S	23W	25
POP #8 (2dAm)	1222	119	AMC43997	3S	23W	25
POP #9 (2dAm)	1222	121	AMC43998	3S	23W	25/36
POP #10 (2dAm)	1222	123	AMC43999	3S	23W	25/36
POP #11 (2dAm)	1222	125	AMC44000	3S	23W	36
POP #13 (2dAm)	1222	127	AMC44002	3S	23W	36
POP #14 (2dAm)	1222	129	AMC44003	3S	23W	36
POP #15 (2dAm)	1222	131	AMC44004	3S	23W	36
POP #16 (2dAm)	1222	133	AMC44005	3S	23W	36
POP #17 (Am)	1222	135	AMC44006	3S	23W	36
POP #19 (Am)	1102	226	AMC44008	3S	23W	36
POP #21 (Am)	1102	232	AMC44010	3S	23W	36
POP #22 (Am)	1102	235	AMC44011	3/4S	23W	1/36
POP #24 (2dAm)	1222	139	AMC44013	3S	23W	36
POP #25 (2dAm)	1222	141	AMC44014	3/4S	23W	36/1
POP #26 (2dAm)	1222	143	AMC44015	3/4S	23W	36/1
POP #27 (2dAm)	1222	145	AMC44016	4S	23W	1
POP #28 (2dAm)	1222	147	AMC44017	4S	23W	1
POP #29 (2dAm)	1222	734	AMC44018	4S	23W	1
POP #30 (Am)	1102	259	AMC44019	4S	23W	1
POP #31 (Am)	1102	262	AMC44020	4S	23W	1/12
POP #32 (Am)	1102	265	AMC44021	4S	23W	1/12
POP #37 (2dAm)	1222	153	AMC44026	4S	23W	12
POP #38 (2dAm)	1222	157	AMC44027	4S	23W	12/11
POP #43 (Am)	1102	295	AMC44032	4S	23W	12/13
RUF #1	1222	207	AMC129269	4S	23W	11
RUF #2	1222	209	AMC129270	4S	23W	11
RUF #5	1222	215	AMC129273	4S	23W	11/12
RUF #9	1222	223	AMC129277	4S	23W	11
RUF #10	1222	225	AMC129278	4S	23W	11
RUF #12	1222	229	AMC129280	4S	23W	11
RUF #13	1222	231	AMC129281	4S	23W	11

RECEIVED
 BUREAU OF
 LAND MANAGEMENT
 2002 AUG 29 10:47 AM

ENTERED IN COMPUTER

10/3/2002 RS

<u>NAME</u>	<u>BOOK</u>	<u>PAGE</u>	<u>BLM NO.</u>	<u>TWP</u>	<u>RGE</u>	<u>SEC</u>
RUF #14	1222	233	AMC129282	4S	23W	11
RUF #15	1222	235	AMC129283	4S	23W	11
RUF #17	1222	239	AMC129285	4S	23W	11
RUF #18	1222	241	AMC129286	4S	23W	11
RUF #22	1222	249	AMC129290	4S	23W	12
RUF #23	1222	251	AMC129291	4S	23W	11
RUF #24	1222	253	AMC129292	4S	23W	11
MIL #1	1222	191	AMC129261	4S	23W	12
MIL #2	1222	193	AMC129262	4S	23W	12
MIL #3	1222	195	AMC129263	4S	23W	12
MIL #4	1222	197	AMC129264	4S	23W	12
MIL #5	1222	199	AMC129265	4S	23W	12
MIL #6	1222	201	AMC129266	4S	23W	12
G+W #2	1222	179	AMC129255	3S	23W	36
G+W #3	1222	181	AMC129256	3S	23W	36
G+W #4	1222	183	AMC129257	3S	23W	36

GROUP III: Orbex Resources Inc., mining claims (staked on behalf of New Jersey Zinc Exploration Company) and assigned to The Other Mining Company (US) Inc.

<u>NAME</u>	<u>BOOK</u>	<u>BLM NO.</u>	<u>TWP</u>	<u>RGE</u>	<u>SEC</u>
POP #50	835428	AMC207723	3S	23W	36
POP #51	835429	AMC207724	3/4S	23W	1/36
POP #53	835430	AMC207725	4S	23W	1
POP #54	835431	AMC207726	4S	23W	1
POP #55	835432	AMC207727	4S	23W	1
POP #56	835433	AMC207728	4S	23W	1
POP #57	835434	AMC207729	4S	23W	1
POP #62	835439	AMC207734	3S	23W	25

RECEIVED
 BUREAU OF LAND MANAGEMENT
 2002 AUG 29 A 10:41

ENTERED IN COMPUTER

RS 10/3/2002

United States Department of the Interior
Bureau of Land Management
 BUSINESS & SUPPORT SVCS DIV
 222 N CENTRAL AVE
 PHOENIX, AZ 85004 -2203
 Phone: (602) 417-9200

Receipt	
No:	552164

Transaction #: 576888
Date of Transaction: 08/29/2002

CUSTOMER: JOHN E PROCHNAU
 127 CHANEY ST
 RENO,NV 89501

LINE #	QTY	DESCRIPTION	REMARKS	UNIT PRICE	TOTAL
1	1.00	LOCATABLE MINERALS / MINING CLAIMS-NOT NEW-UNADJUD, ONE AUTH NO. ONLY / MINING CLAIM MONEY RECEIVED (455) CASES: AMC40769/\$9000.00	MAINT 2003 (90)	- n/a -	9000.00
TOTAL:					\$9,000.00

PAYMENT INFORMATION					
1	AMOUNT:	\$9,000.00	POSTMARKED:	08/28/2002	
	TYPE:	CHECK	RECEIVED:	08/29/2002	
	CHECK NO:	7590			
	NAME:	PROCHNAU, JOHN 127 CHANEY ST RENO NV 89501			

REMARKS

This receipt was generated by the automated BLM Collections and Billing System and is a paper representation of a portion of the official electronic record contained therein.

DECONCINI MCDONALD YETWIN & LACY

A PROFESSIONAL CORPORATION
ATTORNEYS AT LAW

2525 EAST BROADWAY BOULEVARD ■ SUITE 200 ■ TUCSON, ARIZONA 85716-5300
(520) 322-5000 ■ (520) 322-5585 (Fax)

EVO DeCONCINI (1901-1986)

JOHN R. McDONALD	DENNIS DeCONCINI
RICHARD M. YETWIN	JOHN C. LACY
JOHN C. RICHARDSON	JAMES A. JUTRY
SPENCER A. SMITH	MICHAEL R. URMAN
DENISE M. BAINTON	PHILIP R. WOOTEN
LUIS A. OCHOA	GARY F. URMAN
WAYNE E. YEHLING	CHRISTINA URIAS
DAVID V. SANDERSON	SHELTON L. FREEMAN
JEFFREY R. SIMMONS	JEFFREY M. MANLEY
ALYCE L. PENNINGTON	LISA ANNE SMITH
GARY B. KRAFT, JR.	NATHAN B. HANNAH
KEVIN M. ARNOLD	HEATHER K. GAINES
AMY T. CRADDOCK	NANCY J. MARCH
ALICE W. CALLISON	

2025 NORTH THIRD STREET, SUITE 230
PHOENIX, ARIZONA 85004-1472
(602) 282-0500
FAX: (602) 282-0520

233 CONSTITUTION AVENUE, NE
WASHINGTON, D.C. 20002-7307
(202) 546-6900
FAX: (202) 543-5044

August 24, 2001

RICHARD C. KATZ - OF COUNSEL
SARA J. VANCE - OF COUNSEL

PLEASE REPLY TO TUCSON

VIA FEDERAL EXPRESS

Bureau of Land Management
Arizona State Office
Attn: Public Room
222 N. Central Ave.
Phoenix, AZ 85004

2001 AUG 27 P 1:58
LAND MANAGEMENT

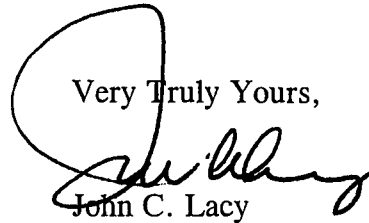
Re: **Payment of Claim Maintenance Fees**

Dear Ladies and Gentlemen:

Delivered herewith is a check in the amount of \$12,600, as payment of the claim maintenance fees pursuant to Sections 10101(a) and (b) of the Omnibus Budget Reconciliation Act of 1993 (Act of August 10, 1993, 107 Stat. 312), as extended by the Department of Interior and Related Agencies Appropriations Act of October 21, 1998 (P.L. 105-277) and 43 CFR §3833.1-5(b), for the assessment year beginning September 1, 2001.

A copy of the Certification of Payment of Maintenance Fee in Lieu of Affidavit of Annual Assessment Work that will be filed in the official records of La Paz County, Arizona, is also enclosed herewith. The owners of the claims continue to be The Other Mining Company (US), Inc. and Maxie C. Adkison, etal.

Very Truly Yours,



John C. Lacy

c. w/o encl. John Prochnau
I:\files\docs\PROC01\200929\LTRA\A30322.WPD

After recording, please return to:

John C. Lacy
DeConcini McDonald Yetwin & Lacy, P.C.
2525 E. Broadway Blvd., #200
Tucson, AZ 85716

2001 AUG 27 PM 1:59
LAND MANAGEMENT

STATE OF ARIZONA)
County of Pima) ss:
)

**CERTIFICATION OF PAYMENT OF MAINTENANCE FEE
IN LIEU OF AFFIDAVIT OF ANNUAL ASSESSMENT WORK**

John C. Lacy, being first duly sworn, deposes and says that:


1. He is an agent for The Other Mining Company (US), Inc., the owner and lessee of unpatented lode mining claims situated in La Paz County, Arizona (the "Claims"), the location notices of which are of record in La Paz County, and in the records of the Arizona State Office of the Bureau of Land Management under the file numbers indicated in attached Exhibit A.

2. Pursuant to the Sections 10101 (a) and (b) of the Omnibus Budget Reconciliation Act of 1993 (Act of August 10, 1993, 107 Stat. 312), as extended by the Department of the Interior and Related Agencies Appropriations Act of October 21, 1998 (P.L. 105-277) and 43 CFR § 3833.1-5(b), the owner has paid a maintenance fee of \$100 per claim for the assessment year beginning September 1, 2001, and this Certificate is in lieu of an affidavit of performance of annual assessment work or notice of intent of hold.


3. The names and addresses of the owners of Claims for which this Certificate is prepared are The Other Mining Company (US), Inc. and Maxie C. Adkison, etal., c/o J. Prochnau & Co., 127 Cheney St., Reno NV 89501. THIS IS NOT A CHANGE OF ADDRESS

4. The Claims are held and claimed by the owner for the valuable mineral contained therein.

DATED this 24th day of August, 2001.


John C. Lacy, Agent

The foregoing instrument was acknowledged before me this 24th day of August, 2001, by John C. Lacy.


Notary Public




EXHIBIT A; DESCRIPTION OF PROPERTIES

CLAIM NAME	BOOK	PAGE	BLM NO.	TWP	RGE	SEC
POP #1 (2dAm)	1102	172	AMC43990	3S	23W	25
POP #2 (2dAm)	1222	101	AMC43991	3S	23W	25
POP #3 (2dAm)	1222	103	AMC43992	3S	23W	25
POP #4 (3dAm)	1222	109	AMC43993	3S	23W	25
POP #5 (3dAm)	1222	111	AMC43994	3S	23W	25
POP #5A	1222	113	AMC129408	3S	23W	25
POP #6 (2dAm)	1222	115	AMC43995	3S	23W	25
POP #7 (2dAm)	1222	117	AMC43996	3S	23W	25
POP #8 (2dAm)	1222	119	AMC43997	3S	23W	25
POP #9 (2dAm)	1222	121	AMC43998	3S	23W	25/36
POP #10 (2dAm)	1222	123	AMC43999	3S	23W	25/36
POP #11 (2dAm)	1222	125	AMC44000	3S	23W	36
POP #13 (2dAm)	1222	127	AMC44002	3S	23W	36
POP #14 (2dAm)	1222	129	AMC44003	3S	23W	36
POP #15 (2dAm)	1222	131	AMC44004	3S	23W	36
POP #16 (2dAm)	1222	133	AMC44005	3S	23W	36
POP #17 (Am)	1222	135	AMC44006	3S	23W	36
POP #18 (Am)	1102	223	AMC44007	3S	23W	36
POP #19 (Am)	1102	226	AMC44008	3S	23W	36
POP #20 (2dAm)	1222	137	AMC44009	3S	23W	36
POP #21 (Am)	1102	232	AMC44010	3S	23W	36
POP #22 (Am)	1102	235	AMC44011	3/4S	23W	1/36
POP #23 (Am)	1102	238	AMC44012	3/4S	23W	1/36
POP #24 (2dAm)	1222	139	AMC44013	3S	23W	36
POP #25 (2dAm)	1222	141	AMC44014	3/4S	23W	36/1
POP #26 (2dAm)	1222	143	AMC44015	3/4S	23W	36/1
POP #27 (2dAm)	1222	145	AMC44016	4S	23W	1
POP #28 (2dAm)	1222	147	AMC44017	4S	23W	1
POP #29 (2dAm)	1222	734	AMC44018	4S	23W	1
POP #30 (Am)	1102	259	AMC44019	4S	23W	1
POP #31 (Am)	1102	262	AMC44020	4S	23W	1/12
POP #32 (Am)	1102	265	AMC44021	4S	23W	1/12
POP #33 (2dAm)	1222	149	AMC44022	4S	23W	12
POP #34 (2dAm)	1222	151	AMC44023	4S	23W	12
POP #36 (Am)	1102	274	AMC44025	4S	23W	12
POP #37 (2dAm)	1222	153	AMC44026	4S	23W	12
POP #37A	1222	155	AMC129409	4S	23W	12
POP #38 (2dAm)	1222	157	AMC44027	4S	23W	12/11
POP #39 (Am)	1102	283	AMC44028	4S	23W	11/12

2001 AUG 21 P. 1:56

LAND RECORDS DIVISION

ENTERED INTO COMPUTER

DM 10/24/07

39

CLAIM NAME	BOOK	PAGE	BLM NO.	TWP	RGE	SEC
POP #40 (Am)	1102	286	AMC44029	4S	23W	12
POP #41 (2dAm)	1222	159	AMC44030	4S	23W	12
POP #42 (2dAm)	1222	161	AMC44031	4S	23W	12/13
POP #43 (Am)	1102	295	AMC44032	4S	23W	12/13
POP #44 (Am)	1102	298	AMC44033	4S	23W	13/12
POP #47 (Am)	1102	301	AMC44034	4S	23W	1

INSTRUMENT #

POP #50	835428	AMC207723	3S	23W	36
POP #51	835429	AMC207724	3/4S	23W	1/36
POP #52	834716	AMC206525	4/3S	23W	1/36
POP #53	835430	AMC207725	4S	23W	1
POP #54	835431	AMC207726	4S	23W	1
POP #55	835432	AMC207727	4S	23W	1
POP #56	835433	AMC207728	4S	23W	1
POP #57	835434	AMC207729	4S	23W	1
POP #58	835435	AMC207730	4S	23W	1
POP #59	835436	AMC207731	4S	23W	1
POP #60	835437	AMC207732	4S	23W	1
POP #61	835438	AMC207733	3S	23W	36
POP #62	835439	AMC207734	3S	23W	25
POP #63	835440	AMC207735	3S	23W	24/25/36

2001 AUG 27 PM 1:58

LAND INFORMATION

BOOK PAGE

RUF #1	1222	207	AMC129269	4S	23W	11
RUF #2	1222	209	AMC129270	4S	23W	11
RUF #3	1222	211	AMC129271	4S	23W	11
RUF #4	1222	213	AMC129272	4S	23W	11
RUF #5	1222	215	AMC129273	4S	23W	11/12
RUF #6	1222	217	AMC129274	4S	23W	12
RUF #7	1222	219	AMC129275	4S	23W	12
RUF #8	1222	221	AMC129276	4S	23W	12
RUF #9	1222	223	AMC129277	4S	23W	11
RUF #10	1222	225	AMC129278	4S	23W	11
RUF #11	1222	227	AMC129279	4S	23W	11
RUF #12	1222	229	AMC129280	4S	23W	11
RUF #13	1222	231	AMC129281	4S	23W	11
RUF #14	1222	233	AMC129282	4S	23W	11
RUF #15	1222	235	AMC129283	4S	23W	11
RUF #16	1222	237	AMC129284	4S	23W	11

Exhibit A, Page 2 of 4

ENTERED INTO COMPUTER

dom 10/24/01

36

CLAIM NAME	BOOK	PAGE	BLM NO.	TWP	RGE	SEC
RUF #17	1222	239	AMC129285-4S	23W	11	
RUF #18	1222	241	AMC129286-4S	23W	11	
RUF #19	1222	243	AMC129287-4S	23W	12	
RUF #20	1222	245	AMC129288-4S	23W	12	
RUF #21	1222	247	AMC129289-4S	23W	12	
RUF #22	1222	249	AMC129290-4S	23W	12	
RUF #23	1222	251	AMC129291-4S	23W	11	
RUF #24	1222	253	AMC129292-4S	23W	11	
MIL #1	1222	191	AMC129261-4S	23W	12	
MIL #2	1222	193	AMC129262-4S	23W	12	
MIL #3	1222	195	AMC129263-4S	23W	12	
MIL #4	1222	197	AMC129264-4S	23W	12	
MIL #5	1222	199	AMC129265-4S	23W	12	
MIL #6	1222	201	AMC129266-4S	23W	12	
MIL #7	1222	203	AMC129267-4S	23W	12	
MIL #8	1222	205	AMC129268-4S	23W	12	
NJZ #1	1222	185	AMC129258-3S	23W	25	
NJZ #2	1222	187	AMC129259-3S	23W	25	
NJZ #3	1222	189	AMC129260-3S	23W	25	
G+W #1	1222	177	AMC129254-3S	23W	36	
G+W #2	1222	179	AMC129255-3S	23W	36	
G+W #3	1222	181	AMC129256-3S	23W	36	
G+W #4	1222	183	AMC129257-3S	23W	36	

2001 AUG 21 P 1:58

LAND INFORMATION

Maxie C. Adkison, et al. Mineral Lease Agreement, with New Jersey Zinc Exploration Company dated December 18, 1980, as amended, for unpatented mining claims.

<u>NAME</u>	<u>BOOK</u>	<u>PAGE</u>	<u>BLM NO.</u>	<u>TWP</u>	<u>RGE</u>	<u>SEC</u>
MAXIE	752	632	AMC40769	4S	23W	1
MAXIE II (Am)	1229	738	AMC40770	3S	23W	36
MAXIE IIa	1229	744	AMC131757	3S	23W	36
MAXIE III (Am)	1229	740	AMC40771	3S	23W	36
MAXIE IIIa	1229	746	AMC131758	3S	23W	36
MAXIE IV (Am)	1229	742	AMC40772	3S	23W	36/25
MAXIE V	801	145	AMC40773	3S	23W	25
MAXIE VI	801	146	AMC40774	3S	23W	25

ENTERED INTO COMPUTER

Tom 10/24/01

31

<u>NAME</u>	<u>BOOK</u>	<u>PAGE</u>	<u>BLM NO.</u>	<u>TWP</u>	<u>RGE</u>	<u>SEC</u>
MAXIE VII	801	147	AMC40775	3S	23W	25
MAXIE #8	853	984	AMC40776	3S	23W	24
MAXIE #9	853	985	AMC40777	3S	23W	24
MAXIE #10	853	986	AMC40778	3S	23W	24
MAXIE #11	853	987	AMC40779	3S	23W	23/25/26
MAXIE #12	853	988	AMC40780	3S	23W	26/25
MAXIE #13	853	989	AMC40781	3S	23W	26/25
MAXIE #14	853	990	AMC40782	3S	23W	26/25
MAXIE #15	853	991	AMC40783	3S	23W	26/25
MAXIE #16	853	992	AMC40784	3S	23W	26/25
MAXIE #17	853	993	AMC40785	3S	23W	26/25
MAXIE #18	853	994	AMC40786	3S	23W	26/25
MAXIE #19	853	995	AMC40787	3S	23W	26/25
MAXIE #20	853	996	AMC40788	3S	23W	25/35
MAXIE #21	853	997	AMC40789	3S	23W	35/36
MAXIE #22	853	999	AMC40790	3S	23W	35/36
MAXIE #23	853	1000	AMC40791	3S	23W	35/36
MAXIE #24	854	1	AMC40792	3S	23W	35/36
MAXIE #25	854	2	AMC40793	3S	23W	35/36
MAXIE #26	854	3	AMC40794	3S	23W	35/36

I:\files\docs\PROC01\200929\DOC\916198.WPD

2001 AUG 27 P 1:58
 COUNTY CLERK
 CLERK

ENTERED INTO COMPUTER

DM 10/24/01

20

**United States Department of the Interior
Bureau of Land Management**
BUSINESS & SUPPORT SVCS DIV
222 N CENTRAL AVE
PHOENIX, AZ 85004 -2203
Phone: (602) 417-9200

Receipt	
No:	366756

Transaction #: 385392					
Date of Transaction: 08/28/2001					
CUSTOMER:		THE OTHER MINING CO C/O JOHN LACY 2525 E BROADWAY TUCSON, AZ 85716			
LINE #	QTY	COMMODITY / SUBJECT / ACTION / PRODUCT	REMARKS	UNIT PRICE	TOTAL
1	1.00	LOCATABLE MINERALS / MINING CLAIMS-NOT NEW-UNADJUD, ONE AUTH NO. ONLY / MINING CLAIM MONEY RECEIVED (455)	MAINT 2002 (126)	- n/a -	\$12,600.00
TOTAL:					\$12,600.00

PAYMENT INFORMATION					
1	AMOUNT	\$12,600.00	POSTMARKED:	08/24/2001	
	TYPE	CHECK	RECEIVED:	08/27/2001	
	CHECK NO:	6996			
	NAME:	PROCHNAU, JOHN C/O JOHN LACY 2525 E BROADWAY TUCSON AZ 85716			

REMARKS	
PHONE: SEE DOC	

CASE SERIAL NUMBER INFORMATION		
TRNS #	LINE #	CASES
385392	1	AMC43990/\$12600.00

This receipt was generated by the automated BLM Collections and Billings System and is a paper representation of a portion of the official electronic record contained therein.

DECONCINI McDONALD YETWIN & LACY

A PROFESSIONAL CORPORATION
ATTORNEYS AT LAW
2525 EAST BROADWAY BOULEVARD ■ SUITE 200 ■ TUCSON, ARIZONA 85716-5300
(520) 322-5000 ■ (520) 322-5585 (Fax)

EVO DeCONCINI (1901-1986)

JOHN R. McDONALD DENNIS DECONCINI
RICHARD M. YETWIN JOHN C. LACY
JOHN C. RICHARDSON JAMES A. JUTRY
SPENCER A. SMITH MICHAEL R. URMAN
DENISE M. BAINTON PHILIP R. WOOTEN
LUIS A. OCHOA GARY F. URMAN
WAYNE E. YEHLING CHRISTINA URIAS
DAVID V. SANDERSON SHELTON L. FREEMAN
JEFFREY R. SIMMONS JEFFREY M. MANLEY
ALYCE L. PENNINGTON QUINN C. WHEELER
LISA ANNE SMITH GARY B. KRAFT
NATHAN B. HANNAH KEVIN M. ARNOLD

2025 NORTH THIRD STREET, SUITE 230
PHOENIX, ARIZONA 85004-1472
(602) 282-0500
FAX: (602) 282-0520

233 CONSTITUTION AVENUE, NE
WASHINGTON, D.C. 20002-7307
(202) 546-6900
FAX: (202) 543-5044

August 29, 2000

RICHARD C. KATZ - OF COUNSEL
SARA J. VANCE - OF COUNSEL

PLEASE REPLY TO TUCSON

VIA HAND DELIVERY

Bureau of Land Management
Arizona State Office
Attn: Public Room
222 N. Central Ave.
Phoenix, AZ 85004

Re: Payment of Claim Maintenance Fees


RECEIVED
BLM STATE OFFICE
2000 AUG 30 A 11:06
PHOENIX, ARIZONA

Dear Ladies and Gentlemen:

Delivered herewith is a check in the amount of \$12,600 as payment of the claim maintenance fees pursuant to Sections 10101(a) and (b) of the Omnibus Budget Reconciliation Act of 1993 (Act of August 10, 1993, 107 Stat. 312), as extended by the Department of Interior and Related Agencies Appropriations Act of October 21, 1998 (P.L. 105-277) and 43 CFR §3833.1-5(b), for the assessment year beginning September 1, 2000.

A copy of the Certification of Payment of Maintenance Fee in Lieu of Affidavit of Annual Assessment Work that will be filed in the official records of La Paz County, Arizona, is also enclosed herewith. The owner of the claims continues to be New Jersey Zinc Company, whose address is in c/o Counsel/Real Estate, Viacom, Inc. 1515 Broadway, New York, NY 10036.

Very Truly Yours,



John C. Lacy

After recording, please return to:
John C. Lacy
DeConcini McDonald Yetwin & Lacy, P.C.
2525 E. Broadway Blvd., #200
Tucson, AZ 85716

RECEIVED
B.L.M. AZ STATE OFFICE
2000 AUG 30 A 11:06
PHOENIX, ARIZONA

STATE OF ARIZONA)
County of Pima) ss:
)

**CERTIFICATION OF PAYMENT OF MAINTENANCE FEE
IN LIEU OF AFFIDAVIT OF ANNUAL ASSESSMENT WORK**

JOHN C. LACY, being first duly sworn, deposes and says that:

1. He is an agent for the owners of the following described unpatented lode mining claims situated in La Paz County, Arizona (the "Claims"), the location notices of which are of record in said county, and in the records of the Arizona State Office of the Bureau of Land Management under the file numbers indicated in the attached Exhibit A.


The Claims are situated in Township 3 South, Range 23 West and Township 4 South, Range 23 West, G&SR Meridian.

2. Pursuant to the Sections 10101 (a) and (b) of the Omnibus Budget Reconciliation Act of 1993 (Act of August 10, 1993, 107 Stat. 312) as extended by the Department of the Interior and Related Agencies Appropriations Act of October 21, 1998 (P.L. 105-277) and 43 CFR § 3833.1-5(b), the owner has paid a maintenance fee of \$100 per claim for the assessment year beginning September 1, 2000, and this Certificate is in lieu of an affidavit of performance of annual assessment work or notice of intent of hold.

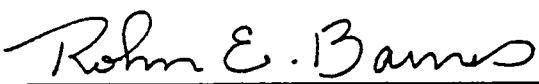
3. The name of the owner of the Claims for which this Certificate is prepared is New Jersey Zinc Company, whose address is in care of Counsel/Real Estate, Viacom Inc., 1515 Broadway, New York, NY 10036-5794, and/or lessee of the claims described on the attached Exhibit A. **THIS IS NOT A CHANGE OF ADDRESS.**

4. The Claims are held and claimed by the owner for the valuable mineral contained therein.

DATED this 28th day of August, 2000.


John C. Lacy

The foregoing instrument was acknowledged before me this 28th day of August, 2000, by John C. Lacy.


Notary Public




EXHIBIT A

GROUP I: Maxie C. Adkison, et al. Mineral Lease Agreement, with New Jersey Zinc Exploration Company dated December 18, 1980, as amended, for unpatented mining claims.

<u>NAME</u>	<u>BOOK</u>	<u>PAGE</u>	<u>BLM NO.</u>	<u>TWP</u>	<u>RGE</u>	<u>SEC</u>
MAXIE	752	632	AMC40769	4S	23W	1
MAXIE II (Am)	1229	738	AMC40770	3S	23W	36
MAXIE IIa	1229	744	AMC131757	3S	23W	36
MAXIE III (Am)	1229	740	AMC40771	3S	23W	36
MAXIE IIIa	1229	746	AMC131758	3S	23W	36
MAXIE IV (Am)	1229	742	AMC40772	3S	23W	36/25
MAXIE V	801	145	AMC40773	3S	23W	25
MAXIE VI	801	146	AMC40774	3S	23W	25
MAXIE VII	801	147	AMC40775	3S	23W	25
MAXIE #8	853	984	AMC40776	3S	23W	24
MAXIE #9	853	985	AMC40777	3S	23W	24
MAXIE #10	853	986	AMC40778	3S	23W	24
MAXIE #11	853	987	AMC40779	3S	23W	23/25 /26
MAXIE #12	853	988	AMC40780	3S	23W	26/25
MAXIE #13	853	989	AMC40781	3S	23W	26/25
MAXIE #14	853	990	AMC40782	3S	23W	26/25
MAXIE #15	853	991	AMC40783	3S	23W	26/25
MAXIE #16	853	992	AMC40784	3S	23W	26/25
MAXIE #17	853	993	AMC40785	3S	23W	26/25
MAXIE #18	853	994	AMC40786	3S	23W	26/25
MAXIE #19	853	995	AMC40787	3S	23W	26/25
MAXIE #20	853	996	AMC40788	3S	23W	25/35
MAXIE #21	853	997	AMC40789	3S	23W	35/36
MAXIE #22	853	999	AMC40790	3S	23W	35/36
MAXIE #23	853	1000	AMC40791	3S	23W	35/36
MAXIE #24	854	1	AMC40792	3S	23W	35/36
MAXIE #25	854	2	AMC40793	3S	23W	35/36
MAXIE #26	854	3	AMC40794	3S	23W	35/36

GROUP III: New Jersey Zinc Exploration Company, unpatented mining claims.

<u>NAME</u>	<u>BOOK</u>	<u>PAGE</u>	<u>BLM NO.</u>	<u>TWP</u>	<u>RGE</u>	<u>SEC</u>
POP #1 (2dAm)	1222	172	AMC43990	3S	23W	25
POP #2 (2dAm)	1222	101	AMC43991	3S	23W	25
POP #3 (2dAm)	1222	103	AMC43992	3S	23W	25

PHOENIX, ARIZONA

RECEIVED
STATE OFFICE
AUG 30 11:06

VERIFIED
9-25-00

ENTERED IN COMPUTER
SEP 11 2000 SHARL 9/11/00

POP #4 (3dAm)	1222	109	AMC43993-	3S	23W	25
POP #5 (3dAm)	1222	111	AMC43994	3S	23W	25
POP #5A	1222	113	AMC129408	3S	23W	25
POP #6 (2dAm)	1222	115	AMC43995-	3S	23W	25
POP #7 (2dAm)	1222	117	AMC43996	3S	23W	25
POP #8 (2dAm)	1222	119	AMC43997	3S	23W	25
POP #9 (2dAm)	1222	121	AMC43998	3S	23W	25/36
POP #10 (2dAm)	1222	123	AMC43999	3S	23W	25/36
POP #11 (2dAm)	1222	125	AMC44000	3S	23W	36
POP #13 (2dAm)	1222	127	AMC44002	3S	23W	36
POP #14 (2dAm)	1222	129	AMC44003	3S	23W	36
POP #15 (2dAm)	1222	131	AMC44004	3S	23W	36
POP #16 (2dAm)	1222	133	AMC44005	3S	23W	36
POP #17 (Am)	1222	135	AMC44006	3S	23W	36
POP #18 (Am)	1102	223	AMC44007	3S	23W	36
POP #19 (Am)	1102	226	AMC44008	3S	23W	36
POP #20 (2dAm)	1222	137	AMC44009	3S	23W	36
POP #21 (Am)	1102	232	AMC44010	3S	23W	36
POP #22 (Am)	1102	235	AMC44011	3/4S	23W	1/36
POP #23 (Am)	1102	238	AMC44012	3/4S	23W	1/36
POP #24 (2dAm)	1222	139	AMC44013	3S	23W	36
POP #25 (2dAm)	1222	141	AMC44014	3/4S	23W	36/1
POP #26 (2dAm)	1222	143	AMC44015	3/4S	23W	36/1
POP #27 (2dAm)	1222	145	AMC44016	4S	23W	1
POP #28 (2dAm)	1222	147	AMC44017	4S	23W	1
POP #29 (2dAm)	1222	734	AMC44018	4S	23W	1
POP #30 (Am)	1102	259	AMC44019	4S	23W	1
POP #31 (Am)	1102	262	AMC44020	4S	23W	1/12
POP #32 (Am)	1102	265	AMC44021	4S	23W	1/12
POP #33 (2dAm)	1222	149	AMC44022	4S	23W	12
POP #34 (2dAm)	1222	151	AMC44023	4S	23W	12
POP #36 (Am)	1102	274	AMC44025	4S	23W	12
POP #37 (2dAm)	1222	153	AMC44026	4S	23W	12
POP #37A	1222	155	AMC129409	4S	23W	12
POP #38 (2dAm)	1222	157	AMC44027	4S	23W	12/11
POP #39 (Am)	1102	283	AMC44028	4S	23W	11/12
POP #40 (Am)	1102	286	AMC44029	4S	23W	12
POP #41 (2dAm)	1222	159	AMC44030	4S	23W	12
POP #42 (2dAm)	1222	161	AMC44031	4S	23W	12/13
POP #43 (Am)	1102	295	AMC44032	4S	23W	12/13
POP #44 (Am)	1102	298	AMC44033	4S	23W	13/12
POP #47 (Am)	1013	301	AMC44034	4S	23W	1

BLM STATE OFFICE
RECEIVED

ENTERED INTO COMPUTER

VERIFIED

9-25-00

AB

SEP 11 2000

42

GROUP IV:

New Jersey Zinc Exploration Company mining claims.

<u>NAME</u>	<u>BOOK</u>	<u>PAGE</u>	<u>BLM NO.</u>	<u>TWP</u>	<u>RGE</u>	<u>SEC</u>
RUF #1	1222	207	AMC129269	4S	23W	11
RUF #2	1222	209	AMC129270	4S	23W	11
RUF #3	1222	211	AMC129271	4S	23W	11
RUF #4	1222	213	AMC129272	4S	23W	11
RUF #5	1222	215	AMC129273	4S	23W	11/12
RUF #6	1222	217	AMC129274	4S	23W	12
RUF #7	1222	219	AMC129275	4S	23W	12
RUF #8	1222	221	AMC129276	4S	23W	12
RUF #9	1222	223	AMC129277	4S	23W	11
RUF #10	1222	225	AMC129278	4S	23W	11
RUF #11	1222	227	AMC129279	4S	23W	11
RUF #12	1222	229	AMC129280	4S	23W	11
RUF #13	1222	231	AMC129281	4S	23W	11
RUF #14	1222	233	AMC129282	4S	23W	11
RUF #15	1222	235	AMC129283	4S	23W	11
RUF #16	1222	237	AMC129284	4S	23W	11
RUF #17	1222	239	AMC129285	4S	23W	11
RUF #18	1222	241	AMC129286	4S	23W	11
RUF #19	1222	243	AMC129287	4S	23W	12
RUF #20	1222	245	AMC129288	4S	23W	12
RUF #21	1222	247	AMC129289	4S	23W	12
RUF #22	1222	249	AMC129290	4S	23W	12
RUF #23	1222	251	AMC129291	4S	23W	11
RUF #24	1222	253	AMC129292	4S	23W	11
MIL #1	1222	191	AMC129261	4S	23W	12
MIL #2	1222	193	AMC129262	4S	23W	12
MIL #3	1222	195	AMC129263	4S	23W	12
MIL #4	1222	197	AMC129264	4S	23W	12
MIL #5	1222	199	AMC129265	4S	23W	12
MIL #6	1222	201	AMC129266	4S	23W	12
MIL #7	1222	203	AMC129267	4S	23W	12
MIL #8	1222	205	AMC129268	4S	23W	12
NJZ #1	1222	185	AMC129258	3S	23W	25
NJZ #2	1222	187	AMC129259	3S	23W	25
NJZ #3	1222	189	AMC129260	3S	23W	25
G+W #1	1222	177	AMC129254	3S	23W	36
G+W #2	1222	179	AMC129255	3S	23W	36
G+W #3	1222	181	AMC129256	3S	23W	36
G+W #4	1222	183	AMC129257	3S	23W	36

ARIZONA, HOENIX

2000 AUG 30 11:09

RECEIVED BLM STATE OFFICE

ENTERED INTO COMPUTE.

VERIFIED
XC 9-25-00

SEP 11 2000

39 16

GROUP V:

Orbex Resources Inc., mining claims (staked on behalf of New Jersey Zinc Exploration Company)

<u>NAME</u>	<u>BOOK</u>	<u>PAGE</u>	<u>BLM NO.</u>	<u>TWP</u>	<u>RGE</u>	<u>SEC</u>
POP #50	835428		AMC207723	3S	23W	36
POP #51	835429		AMC207724	3/4S	23W	1/36
POP #52	834716		AMC206525-	4/3S	23W	1/36
POP #53	835430		AMC207725	4S	23W	1
POP #54	835431		AMC207726	4S	23W	1
POP #55	835432		AMC207727	4S	23W	1
POP #56	835433		AMC207728	4S	23W	1
POP #57	835434		AMC207729	4S	23W	1
POP #58	835435		AMC207730	4S	23W	1
POP #59	835436		AMC207731	4S	23W	1
POP #60	835437		AMC207732	4S	23W	1
POP #61	835438		AMC207733	3S	23W	36
POP #62	835439		AMC207734	3S	23W	25
POP #63	835440		AMC207735	3S	23W	24/25 /36

ENTERED INTO COMPUTER

AB SEP 11 2000

PHOENIX, ARIZONA

2000 AUG 30 A 11: 06

B.L.M. STATE OFFICE
RECEIVED

-4-

VERIFIED

9-25-00

14 162

United States Department of the Interior
Bureau of Land Management
 BUSINESS & SUPPORT SVCS DIV
 222 N CENTRAL AVE
 PHOENIX, AZ 85004 -2203
 Phone: (602) 417-9200

Receipt	
No:	179772

Transaction #: 193066
Date of Transaction: 08/30/2000

LINE #	QTY	COMMODITY / SUBJECT / ACTION / PRODUCT	REMARKS	UNIT PRICE	TOTAL
1	1	LOCATABLE MINERALS / MINING CLAIMS-ACCOUNTS/UNADJUDICATED / MINING CLAIM MONEY RECEIVED (455)	MAINT 2001 (126)	- n/a -	\$12,600.00
TOTAL:					\$12,600.00

PAYMENT INFORMATION			
1	AMOUNT:	\$12,600.00	POSTMARKED: N/A
	TYPE:	CHECK	RECEIVED: 08/30/2000
	CHECK NO:	6707LACEY	
	NAME:	LACY, JOHN 2525 E. BROADWAY BLVD STE.20 TUCSON AZ 85716	

REMARKS

CASE SERIAL NUMBER INFORMATION		
TRNS #	LINE #	CASES
193066	1	AMC40769

This receipt was generated by the automated BLM Collections and Billings System and is a paper representation of a portion of the official electronic record contained therein.

DECONCINI McDONALD YETWIN & LACY

A PROFESSIONAL CORPORATION
ATTORNEYS AT LAW

2525 EAST BROADWAY BOULEVARD ■ SUITE 200 ■ TUCSON, ARIZONA 85716-5300
(520) 322-5000 ■ (520) 322-5585 (Fax)

44189
206525
40768
131757
43990
129408
207723

EVO DECONCINI (1901-1986)

JOHN R. McDONALD DENNIS DECONCINI
RICHARD M. YETWIN JOHN C. LACY
JOHN C. RICHARDSON DAVID ANSON
JAMES A. JUTRY SPENCER A. SMITH
MICHAEL R. URMAN DENISE M. BAINTON
PHILIP R. WOOTEN LUIS A. OCHOA
GARY F. URMAN MARK D. LAMMERS
WAYNE E. YEHLING CHRISTINA URIAS
DAVID V. SANDERSON SHELTON L. FREEMAN
JEFFREY R. SIMMONS JEFFREY M. MANLEY
ALYCE L. PENNINGTON STEPHEN M. BARKLEY
OSCAR S. LIZARDI LISA ANNE SMITH
EDWARD O. COMITZ QUINN C. WHEELER
GARY B. KRAFT, JR. RISA L. KANDELL

August 31, 1999

2801 NORTH CENTRAL AVENUE, SUITE 1644
PHOENIX, ARIZONA 85012-2738
(602) 241-0100
FAX: (602) 241-0220

129254

233 CONSTITUTION AVENUE, NE
WASHINGTON, D.C. 20002-7307
(202) 546-6900
FAX: (202) 543-6044

GREGORY W. HUBER - OF COUNSEL
RICHARD C. KATZ - OF COUNSEL
SARA J. VANCE - OF COUNSEL

PLEASE REPLY TO TUCSON

Arizona State Office
Bureau of Land Management
Attn: Public Room
222 N. Central Ave.
Phoenix, AZ 85004


Re: **Payment of Claim Maintenance Fees**

Ladies and Gentlemen:

Delivered herewith is a check in the amount of \$16,600 in payment of the claim maintenance fee pursuant to Sections 10101(a) and (b) of the Omnibus Budget Reconciliation Act of 1993 (Act of August 10, 1993, 107 Stat. 312), as extended by the Department of Interior and Related Agencies Appropriations Act of October 21, 1998 (P.L. 105-277) and 43 CFR §3833.1-5(b), for the assessment year beginning September 1, 1999.

A copy of a Certification of Payment of Maintenance Fee in Lieu of Affidavit of Annual Assessment Work that will be filed in the official records of La Paz County, Arizona, is also enclosed herewith.

Very truly yours,



John C. Lacy

c. Jack S. Cohen

1999 AUG 31 P 2:14

9908310945.reb2.981168

RECEIVED
BLM STATE OFFICE

VERIFIED
TK 1-25-00

RECEIVED
BLM. AZ STATE OFFICE

1999 AUG 31 P 2:14

PIMA COUNTY, ARIZONA

After recording, please return to:

John C. Lacy
DeConcini McDonald Yetwin & Lacy, P.C.
2525 E. Broadway Blvd., #200
Tucson, AZ 85716

STATE OF ARIZONA)
County of Pima) ss:

**CERTIFICATION OF PAYMENT OF MAINTENANCE FEE
IN LIEU OF AFFIDAVIT OF ANNUAL ASSESSMENT WORK**

JOHN C. LACY, being first duly sworn, deposes and says that:

1. He is an agent for the owners of the following described unpatented lode mining claims situated in La Paz County, Arizona (the "Claims"), the location notices of which are of record in said county, and in the records of the Arizona State Office of the Bureau of Land Management under the file numbers indicated in the attached Exhibit A.

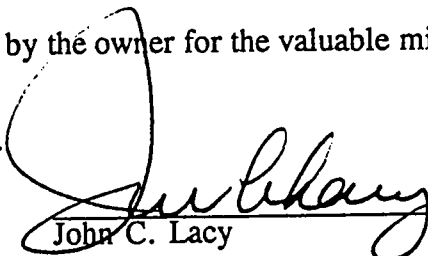
The Claims are situated in Township 3 South, Range 23 West and Township 4 South, Range 23 West, G&SR Meridian.

2. Pursuant to the Sections 10101 (a) and (b) of the Omnibus Budget Reconciliation Act of 1993 (Act of August 10, 1993, 107 Stat. 312), as extended by the Department of the Interior and Related Agencies Appropriations Act of October 21, 1998 (P.L. 105-277) and 43 CFR § 3833.1-5(b), the owner has paid a maintenance fee of \$100 per claim for the assessment year beginning September 1, 1999, and this Certificate is in lieu of an affidavit of performance of annual assessment work or notice of intent of hold.

3. This Certificate is filed by the New Jersey Zinc Company, whose address is in care of Counsel/Real Estate, Viacom Inc., 1515 Broadway, New York, NY 10036-5794, the owner and/or lessee of the claims described on Exhibit A attached hereto. **THIS IS NOT A CHANGE OF ADDRESS.**


4. The Claims are held and claimed by the owner for the valuable mineral contained therein.

DATED this 31st day of August, 1999.


John C. Lacy

The foregoing instrument was acknowledged before me this 31st day of August, 1999, by John C. Lacy.

Mu Commission Expires:


Notary Public




EXHIBIT A

RECEIVED
B.L.M. STATE OFFICE

LIST OF CLAIM NAMES AND SERIAL NUMBERS

1999 AUG 31 P 2: 14

OWNERSHIP AS INDICATED ON BLM RECORDS:

- GROUP I: Maxie C. Adkison, etal. and subject to a Mineral Lease Agreement, with New Jersey Zinc Exploration Company dated December 18, 1980, as amended.
- GROUP II: Richard J. Tibbets, Steven H. Sturges, Charles Thomas, Jr., Evelyn Tibbets, Rose P. Sturges, Ruth Thomas and the Estate of George Smith, and subject to a Mining Lease and Option Agreement, with New Jersey Zinc Exploration Company dated July 6, 1973, as amended.
- GROUP III: New Jersey Zinc Exploration Company.
- GROUP IV: New Jersey Zinc Exploration Company.

NAME	BOOK	PAGE	BLM NO.	TWP	RGE	SEC
GROUP I:						
MAXIE	752	632	AMC40769✓	T4S	R23W	1
MAXIE II AMENDED	1229	738	AMC40770✓	T3S	R23W	36
MAXIE IIa	1229	744	AMC131757✓	T3S	R23W	36
MAXIE III AMENDED	1229	740	AMC40771✓	T3S	R23W	36
MAXIE IIIa	1229	746	AMC131758✓	T3S	R23W	36
MAXIE IV AMENDED	1229	742	AMC40772✓	T3S	R23W	36/25
MAXIE V	801	145	AMC40773✓	T3S	R23W	25
MAXIE VI	801	146	AMC40774✓	T3S	R23W	25
MAXIE VII	801	147	AMC40775✓	T3S	R23W	25
MAXIE #8	853	984	AMC40776✓	T3S	R23W	24
MAXIE #9	853	985	AMC40777✓	T3S	R23W	24
MAXIE #10	853	986	AMC40778✓	T3S	R23W	24
MAXIE #11	853	987	AMC40779✓	T3S	R23W	23/25
MAXIE #12	853	988	AMC40780✓	T3S	R23W	26/25
MAXIE #13	853	989	AMC40781✓	T3S	R23W	26/25
MAXIE #14	853	990	AMC40782✓	T3S	R23W	26/25
MAXIE #15	853	991	AMC40783✓	T3S	R23W	26/25
MAXIE #16	853	992	AMC40784✓	T3S	R23W	26/25
MAXIE #17	853	993	AMC40785✓	T3S	R23W	26/25
MAXIE #18	853	994	AMC40786✓	T3S	R23W	26/25
MAXIE #19	853	995	AMC40787✓	T3S	R23W	26/25
MAXIE #20	853	996	AMC40788✓	T3S	R23W	25/35
MAXIE #21	853	997	AMC40789✓	T3S	R23W	35/36
MAXIE #22	853	999	AMC40790✓	T3S	R23W	35/36
MAXIE #23	853	1000	AMC40791✓	T3S	R23W	35/36
MAXIE #24	854	1	AMC40792✓	T3S	R23W	35/36
MAXIE #25	854	2	AMC40793✓	T3S	R23W	35/36
MAXIE #26	854	3	AMC40794✓	T3S	R23W	35/36
RUTH #1 AMENDED	1222	167	AMC44216	T4S	R23W	11
RUTH #3 AMENDED	1222	169	AMC44218	T4S	R23W	11

ENTERED INTO COMPUTER

AB 11/3/99

30 Kc

NAME	BOOK	PAGE	BLM NO.	TWP	RGE	SEC
RUTH #5 AMENDED	1222	171	AMC44220✓	T4S	R23W	11
RUTH #7 AMENDED	1222	173	AMC44222✓	T4S	R23W	11
RUTH #8 AMENDED	1222	175	AMC44223✓	T4S	R23W	11
RUTH #9 AMENDED	1011	97	AMC44224✓	T4S	R23W	11
RUTH #10	609	44	AMC44225✓	T4S	R23W	11
RUTH #11	609	45	AMC44226✓	T4S	R23W	11
RUTH #12	609	46	AMC44227✓	T4S	R23W	11
RUTH #14	609	47	AMC44228✓	T4S	R23W	11
RUTH #15	609	48	AMC44229✓	T4S	R23W	11
RUTH #16	609	49	AMC44230✓	T4S	R23W	11
RUTH #17	609	50	AMC44231✓	T4S	R23W	11

GROUP II:

PLATA NO.1 3dAmended	1222	164	AMC44189✓	T4S	R23W	11
PLATA NO.2 2dAmended	122	736	AMC44190✓	T3/4S	R23W	34/35/1
PLATA NO.3 AMENDED	1011	94	AMC44191✓	T3S	R232	34/35
PLATA NO.4 AMENDED	1022	165	AMC44192✓	T4S	R23W	11
PLATA NO.5 AMENDED	1011	95	AMC44193✓	T4S	R23W	11
PLATA NO.6 AMENDED	1011	96	AMC44194✓	T4S	R23W	11
PLATA NO.10 AMENDED	1011	98	AMC44195✓	T4S	R23W	2
PLATA NO.11 AMENDED	1011	99	AMC44196✓	T3S	R23W	34
PLATA NO.12 AMENDED	1011	100	AMC44197✓	T4/3S	R23W	2/34/35
PLATA NO.13	598	709	AMC44198✓	T4S	R23W	3/2
PLATA NO.14	598	710	AMC44199✓	T3S	R23W	35/34
PLATA NO.15 AMENDED	1011	101	AMC44200✓	T3S	R23W	34/35
PLATA NO.16	598	712	AMC44201✓	T3/4S	R23W	34/1
PLATA NO.17	598	713	AMC44202✓	T3S	R23W	34
PLATA NO.18	598	714	AMC44203✓	T3S	R23W	34

CHUCK NO. 1	609	51	AMC44204✓	T3S	R23W	35
CHUCK NO. 2	609	52	AMC44205✓	T3S	R23W	35
CHUCK NO. 3	609	53	AMC44206✓	T3S	R23W	35
CHUCK NO. 4	609	54	AMC44207✓	T3S	R23W	35
CHUCK NO. 5	609	55	AMC44208✓	T3S	R23W	35
CHUCK NO. 6	609	56	AMC44209✓	T3S	R23W	35
CHUCK NO. 7	609	57	AMC44210✓	T3S	R23W	35
CHUCK NO. 8	609	58	AMC44211✓	T3S	R23W	35
CHUCK NO. 9	609	59	AMC44212✓	T3S	R23W	35
CHUCK NO. 10	609	60	AMC44213✓	T3S	R23W	35
CHUCK NO. 11	609	61	AMC44214✓	T3S	R23W	35
CHUCK NO. 12	609	62	AMC44215✓	T3S	R23W	35

GROUP III:

POP #1 2d Amended	102	172	AMC43990✓	T3S	R23W	25
POP #2 2d Amended	1222	101	AMC43991✓	T3S	R23W	25
POP #3 2d Amended	1222	103	AMC43992✓	T3S	R23W	25
POP #4 3d Amended	1222	109	AMC43993✓	T3S	R23W	25
POP #5 3d Amended	1222	111	AMC43994✓	T3S	R23W	25

RECEIVED
 BLM STATE OFFICE
 11/3/99

ENTERED INTO COMPUTER

SB 11/3/99

43KC

NAME	BOOK	PAGE	BLM NO.	TWP	RGE	SEC
POP #5A	1222	113	AMC129408✓	T3S	R23W	25
POP #6 2d Amended	1222	115	AMC43995✓	T3S	R23W	25
POP #7 2d Amended	1222	117	AMC43996✓	T3S	R23W	25
POP #8 2d Amended	1222	119	AMC43997✓	T3S	R23W	25
POP #9 2d Amended	1222	121	AMC43998✓	T3S	R23W	25/36
POP #10 2d Amended	1222	123	AMC43999✓	T3S	R23W	25/36
POP #11 2d Amended	1222	125	AMC44000✓	T3S	R23W	36
POP #13 2d Amended	1222	127	AMC44002✓	T3S	R23W	36
POP #14 2d Amended	1222	129	AMC44003✓	T3S	R23W	36
POP #15 2d Amended	1222	131	AMC44004✓	T3S	R23W	36
POP #16 2d Amended	1222	133	AMC44005✓	T3S	R23W	36
POP #17 Amended	1222	135	AMC44006✓	T3S	R23W	36
POP #18 Amended	1102	223	AMC44007✓	T3S	R23W	36
POP #19 Amended	1102	226	AMC44008✓	T3S	R23W	36
POP #20 2d Amended	1222	137	AMC44009✓	T3S	R23W	36
POP #21 Amended	1102	232	AMC44010✓	T3S	R23W	36
POP #22 Amended	1102	235	AMC44011✓	T3/4S	R23W	1/36
POP #23 Amended	1102	238	AMC44012✓	T3/4S	R23W	1/36
POP #24 2d Amended	1222	139	AMC44013✓	T3S	R23W	36
POP #25 2d Amended	1222	141	AMC44014✓	T3/4S	R23W	36/1
POP #26 2d Amended	1222	143	AMC44015✓	T3/4S	R23W	36/1
POP #27 2d Amended	1222	145	AMC44016✓	T4S	R23W	1
POP #28 2d Amended	1222	147	AMC44017✓	T4S	R23W	1
POP #29 2d Amended	1222	734	AMC44018✓	T4S	R23W	1
POP #30 Amended	1102	259	AMC44019✓	T4S	R23W	1
POP #31 Amended	1102	262	AMC44020✓	T4S	R23W	1/12
POP #32 Amended	1102	265	AMC44021✓	T4S	R23W	1/12
POP #33 2d Amended	1222	149	AMC44022✓	T4S	R23W	12
POP #34 2d Amended	1222	151	AMC44023✓	T4S	R23W	12
POP #36 Amended	1102	274	AMC44025✓	T4S	R23W	12
POP #37 2d Amended	1222	153	AMC44026✓	T4S	R23W	12
POP #37A	1222	155	AMC129409✓	T4S	R23W	12
POP #38 2d Amended	1222	157	AMC44027✓	T4S	R23W	12/11
POP #39 Amended	1102	283	AMC44028✓	T4S	R23W	11/12
POP #40 Amended	1102	286	AMC44029✓	T4S	R23W	12
POP #41 2d Amended	1222	159	AMC44030✓	T4S	R23W	12
POP #42 2d Amended	1222	161	AMC44031✓	T4S	R23W	12/13
POP #43 Amended	1102	295	AMC44032✓	T4S	R23W	12/13
POP #44 Amended	1102	298	AMC44033✓	T4S	R23W	13/12
POP #47 Amended	1102	301	AMC44034✓	T4S	R23W	1
POP #50	835428		AMC207723✓	T3S	R23W	36
POP #51	835429		AMC207724✓	T3/4S	R23W	1/36
POP #52	834716		AMC206525✓	T4/3S	R23W	1/36
POP #53	835430		AMC207725✓	T4S	R23W	1
POP #54	835431		AMC207726✓	T4S	R23W	1
POP #55	835432		AMC207727✓	T4S	R23W	1
POP #56	835433		AMC207728✓	T4S	R23W	1
POP #57	835434		AMC207729✓	T4S	R23W	1
POP #58	835435		AMC207730✓	T4S	R23W	1
POP #59	835436		AMC207731✓	T4S	R23W	1

B.L.M. FIELD OFFICE
RECEIVED

ENTERED INTO COMPUTER

SB 11/3/99

50K

NAME	BOOK	PAGE	BLM NO.	TWP	RGE	SEC
POP #60	835437		AMC207732✓	T4S	R23W	1
POP #61	835438		AMC207733✓	T3S	R23W	36
POP #62	835439		AMC207734✓	T3S	R23W	25
POP #63	835440		AMC207735✓	T3S	R23W	242536

GROUP IV:

RUF #1	1222	207	AMC129269✓	T4S	R23W	11
RUF #2	1222	209	AMC129270✓	T4S	R23W	11
RUF #3	1222	211	AMC129271✓	T4S	R23W	11
RUF #4	1222	213	AMC129272✓	T4S	R23W	11
RUF #5	1222	215	AMC129273✓	T4S	R23W	11/12
RUF #6	1222	217	AMC129274✓	T4S	R23W	12
RUF #7	1222	219	AMC129275✓	T4S	R23W	12
RUF #8	1222	221	AMC129276✓	T4S	R23W	12
RUF #9	1222	223	AMC129277✓	T4S	R23W	11
RUF #10	1222	225	AMC129278✓	T4S	R23W	11
RUF #11	1222	227	AMC129279✓	T4S	R23W	11
RUF #12	1222	229	AMC129280✓	T4S	R23W	11
RUF #13	1222	231	AMC129281✓	T4S	R23W	11
RUF #14	1222	233	AMC129282✓	T4S	R23W	11
RUF #15	1222	235	AMC129283✓	T4S	R23W	11
RUF #16	1222	237	AMC129284✓	T4S	R23W	11
RUF #17	1222	239	AMC129285✓	T4S	R23W	11
RUF #18	1222	241	AMC129286✓	T4S	R23W	11
RUF #19	1222	243	AMC129287✓	T4S	R23W	12
RUF #20	1222	245	AMC129288✓	T4S	R23W	12
RUF #21	1222	247	AMC129289✓	T4S	R23W	12
RUF #22	1222	249	AMC129290✓	T4S	R23W	12
RUF #23	1222	251	AMC129291✓	T4S	R23W	11
RUF #24	1222	253	AMC129292✓	T4S	R23W	11
MIL #1	1222	191	AMC129261✓	T4S	R23W	12
MIL #2	1222	193	AMC129262✓	T4S	R23W	12
MIL #3	1222	195	AMC129263✓	T4S	R23W	12
MIL #4	1222	197	AMC129264✓	T4S	R23W	12
MIL #5	1222	199	AMC129265✓	T4S	R23W	12
MIL #6	1222	201	AMC129266✓	T4S	R23W	12
MIL #7	1222	203	AMC129267✓	T4S	R23W	12
MIL #8	1222	205	AMC129268✓	T4S	R23W	12
NJZ #1	1222	185	AMC129258✓	T3S	R23W	25
NJZ #2	1222	187	AMC129259✓	T3S	R23W	25
NJZ #3	1222	189	AMC129260✓	T3S	R23W	25
G+W #1	1222	177	AMC129254✓	T3S	R23W	36
G+W #2	1222	179	AMC129255✓	T3S	R23W	36
G+W #3	1222	181	AMC129256✓	T3S	R23W	36
G+W #4	1222	183	AMC129257✓	T3S	R23W	36

9808291152.jcl2.

RECEIVED
BLM STATE OFFICE

ENTERED INTO COMPUTER

SB 11/3/99

43 K

UNITED STATES
DEPARTMENT OF THE INTERIOR
BUREAU OF LAND MANAGEMENT

RECEIPT AND ACCOUNTING ADVICE

NO. 2348153 07

CD/AZ 08/31/99

Subject: CLAIM MAINTENANCE FEE 2000

2 85 13 16,600.00

Applicant:

VIACOM INC
1515 BROADWAY
NEW YORK, NY 10036

CK 466033

Remitter:

Assignor:

LEASE MANAGEMENT DATA NEW UPDATE PAYMENT

ORIGINAL SERIAL NO.	ASG.	TYPE	ST.	CTY.	FUND SYMBOL	ACRES/UNITS	RATE
AMC 40769 ET AL.	(160)						

AMOUNT	ANV. DATE	EXP. DATE	BILL CYC.	S/C	DISTRICT	NEXT BILL	MISC. DATA	U of M	ACTUAL UNITS

ASSIGNMENT SERIAL NO.	ASG.	TYPE	ST.	CTY.	FUND SYMBOL	ACRES/UNITS	RATE

AMOUNT	ANV. DATE	EXP. DATE	BILL CYC.	S/C	DISTRICT	NEXT BILL	MISC. DATA	U of M	ACTUAL UNITS

APPLY REMITTANCE

ACTION	FUND SYMBOL	CTY.	AMOUNT
FILING FEE			
RENTAL			
UNEARNED			
REFUND			
TOTAL			
AMOUNT DUE			

Remarks:

BY:

DATE:

- Lease in Escrow?
- KGS?
- Auto Escalates?
- Auto Renew?

- Of Interest?
- Operating Rights?
- Operator
- Bond Filed?

FOR MMS USE ONLY

BILLEE	FOREST REFUGE
NUMBER	
OCS SECTION	
CODE	

40768 129254
31757 206525
44189

DECONCINI McDONALD YETWIN & LACY

A PROFESSIONAL CORPORATION
ATTORNEYS AT LAW

43990
129408
207723
2525 EAST BROADWAY BOULEVARD, SUITE 200
TUCSON, ARIZONA 85716-5300
(520) 322-5000
FAX: (520) 322-5585

EVO DeCONCINI (1901-1986)

JOHN R. McDONALD DENNIS DeCONCINI
RICHARD M. YETWIN JOHN C. LACY
JOHN C. RICHARDSON DAVID ANSON
JAMES A. JUTRY SPENCER A. SMITH
MICHAEL R. URMAN DENISE M. BAINTON
PHILIP R. WOOTEN LUIS A. OCHOA
GREGORY W. HUBER GARY F. URMAN
MARK D. LAMMERS WAYNE E. YEHLING
CHRISTINA URIAS DAVID V. SANDERSON
SHELTON L. FREEMAN JEFFREY R. SIMMONS
STEPHEN M. BARKLEY OSCAR S. LIZARDI
LISA ANNE SMITH JEFFREY M. MANLEY
LAURIE S. SUPERFON ALYCE L. PENNINGTON
EDWARD O. COMITZ QUINN C. WHEELER

August 31, 1998

2901 NORTH CENTRAL AVENUE, SUITE 1644
PHOENIX, ARIZONA 85012-2736
(602) 241-0100
FAX: (602) 241-0220

233 CONSTITUTION AVENUE, NE
WASHINGTON, D.C. 20002-7307
(202) 546-6900
FAX: (202) 543-5044

RICHARD C. KATZ - OF COUNSEL

PLEASE REPLY TO TUCSON

Arizona State Office
Bureau of Land Management
222 N. Central Avenue
Phoenix, AZ 85004

Re: Payment of Claim Maintenance Fee

Ladies and Gentlemen:

Delivered herewith is a check in the amount of \$16,600.00 in payment of the claim maintenance fee pursuant to Sections 10101(a) and (b) of the Omnibus Budget Reconciliation Act of 1993 (Act of August 10, 1993, 107 Stat. 312) and 43 C.F.R. § 3833.1-5(b), for the assessment year beginning on September 1, 1998.

The undersigned is the agent for the owner of unpatented lode mining claims situated in the Silver (Eureka) Mining District, La Paz County, Arizona, (the "Claims"), the location notices of which are of record in said county, and in the records of the Arizona State Office of the Bureau of Land Management as indicated on Exhibit A attached hereto.

A copy of a Certification of Payment of Maintenance Fee in Lieu of Affidavit of Annual Assessment Work that will be filed in the official records of La Paz County, Arizona, is also enclosed herewith.

The owner of the Claims continues to be New Jersey Zinc Company, whose address is in care of Counsel/Real Estate, Viacom Inc., 1515 Broadway, New York, NY 10036-5794. A previous lease with Orbex Resources Inc., of British Columbia in Canada has been terminated. **THIS IS A CHANGE OF ADDRESS.**

PHOENIX, ARIZONA

Sincerely,

1998 AUG 31 P 3:12

RECEIVED
BLM STATE OFFICE

Joyce R. Goodwin, CLA
Legal Assistant

After recording, please return to:
John C. Lacy
DeConcini McDonald Yetwin & Lacy, P.C.
2525 E. Broadway Blvd., #200
Tucson, AZ 85716

STATE OF ARIZONA)
) ss:
County of Pima)

**CERTIFICATION OF PAYMENT OF MAINTENANCE FEE
IN LIEU OF AFFIDAVIT OF ANNUAL ASSESSMENT WORK**

JOHN C. LACY, being first duly sworn, deposes and says that:

1. He is an agent for the owners of the following described unpatented lode mining claims situated in La Paz County, Arizona (the "Claims"), the location notices of which are of record in said county, and in the records of the Arizona State Office of the Bureau of Land Management under the file numbers indicated in the attached Exhibit A.

The Claims are situated in Township 3 South, Range 23 West and Township 4 South, Range 23 West, G&SR Meridian.

2. Pursuant to the Sections 10101 (a) and (b) of the Omnibus Budget Reconciliation Act of 1993 (Act of August 10, 1993, 107 Stat. 312) and 43 CFR § 3833.1-5(b), the owner has paid a maintenance fee of \$100 per claim for the assessment year beginning September 1, 1998, and this Certificate is in lieu of an affidavit of performance of annual assessment work or notice of intent of hold.

3. The name of the owner of the Claims for which this Certificate is prepared is New Jersey Zinc Company, whose address is in care of Counsel/Real Estate, Viacom Inc., 1515 Broadway, New York, NY 10036-5794. A previous lease with Orbex Resources Inc., of British Columbia in Canada has been terminated. **THIS IS A CHANGE OF ADDRESS.**

4. The Claims are held and claimed by the owner for the valuable mineral contained therein.

DATED this _____ day of September, 1998.

John C. Lacy

The foregoing instrument was acknowledged before me this _____ day of September, 1998, by John C. Lacy.

PHOENIX, ARIZONA

Mu Commission Expires:

Notary Public P 12 NOV 8881

RECEIVED
B.L.M. AZ STATE OFFICE

EXHIBIT A

LIST OF CLAIM NAMES AND SERIAL NUMBERS

NAME	BOOK	PAGE	BLM NO.	TWP	RGE	SEC
MAXIE	752	632	AMC40769	T4S	R23W	1
MAXIE II AMENDED	1229	738	AMC40770	T3S	R23W	36
MAXIE IIa	1229	744	AMC131757	T3S	R23W	36
MAXIE III AMENDED	1229	740	AMC40771	T3S	R23W	36
MAXIE IIIa	1229	746	AMC131758	T3S	R23W	36
MAXIE IV AMENDED	1229	742	AMC40772	T3S	R23W	36
MAXIE V	801	145	AMC40773	T3S	R23W	25
MAXIE VI	801	146	AMC40774	T3S	R23W	25
MAXIE VII	801	147	AMC40775	T3S	R23W	25
MAXIE #8	853	984	AMC40776	T3S	R23W	24
MAXIE #9	853	985	AMC40777	T3S	R23W	24
MAXIE #10	853	986	AMC40778	T3S	R23W	24
MAXIE #11	853	987	AMC40779	T3S	R23W	23
MAXIE #12	853	988	AMC40780	T3S	R23W	26
MAXIE #13	853	989	AMC40781	T3S	R23W	26
MAXIE #14	853	990	AMC40782	T3S	R23W	26
MAXIE #15	853	991	AMC40783	T3S	R23W	26
MAXIE #16	853	992	AMC40784	T3S	R23W	26
MAXIE #17	853	993	AMC40785	T3S	R23W	26
MAXIE #18	853	994	AMC40786	T3S	R23W	26
MAXIE #19	853	995	AMC40787	T3S	R23W	26
MAXIE #20	853	996	AMC40788	T3S	R23W	26
MAXIE #21	853	997	AMC40789	T3S	R23W	35
MAXIE #22	853	999	AMC40790	T3S	R23W	35
MAXIE #23	853	1000	AMC40791	T3S	R23W	35
MAXIE #24	854	1	AMC40792	T3S	R23W	35
MAXIE #25	854	2	AMC40793	T3S	R23W	35
MAXIE #26	854	3	AMC40794	T3S	R23W	35
RUTH #1 AMENDED	1222	167	AMC44216	T4S	R23W	11
RUTH #3 AMENDED	1222	169	AMC44218	T4S	R23W	11
RUTH #5 AMENDED	1222	171	AMC44220	T4S	R23W	11
RUTH #7 AMENDED	1222	173	AMC44222	T4S	R23W	11
RUTH #8 AMENDED	1222	175	AMC44223	T4S	R23W	11
RUTH #9 AMENDED	1011	97	AMC44224	T4S	R23W	11
RUTH #10	609	44	AMC44225	T4S	R23W	11
RUTH #11	609	45	AMC44226	T4S	R23W	11
RUTH #12	609	46	AMC44227	T4S	R23W	11
RUTH #14	609	47	AMC44228	T4S	R23W	11
RUTH #15	609	48	AMC44229	T4S	R23W	11
RUTH #16	609	49	AMC44230	T4S	R23W	11
RUTH #17	609	50	AMC44231	T4S	R23W	11
PLATA NO.1 3d Amended	1222	164	AMC44189	T4S	R23W	11

PHOENIX, ARIZONA

SEP 31 3 12 PM '98

RECEIVED STATE OFFICE

VERIFIED

3/5 9/30/98

42 KC ENTERED INTO COMPUTER

SEP 2 1998

PLATA NO.2 2dAmended	122	736	AMC44190	T4S	R23W	34
PLATA NO.3 AMENDED	1011	94	AMC44191	T3S	R232	34
PLATA NO.4 AMENDED	1022	165	AMC44192	T3S	R23W	11
PLATA NO.5 AMENDED	1011	95	AMC44193	T4S	R23W	11
PLATA NO.6 AMENDED	1011	96	AMC44194	T4S	R23W	11
PLATA NO.10 AMENDED	1011	98	AMC44195	T4S	R23W	2
PLATA NO.11 AMENDED	1011	99	AMC44196	T3S	R23W	34
PLATA NO.12 AMENDED	1011	100	AMC44197	T4S	R23W	2
PLATA NO.13	598	709	AMC44198	T4S	R23W	3
PLATA NO.14	598	710	AMC44199	T3S	R23W	35
PLATA NO.15 AMENDED	1011	101	AMC44200	T3S	R23W	34
PLATA NO.16	598	712	AMC44201	T3S	R23W	34
PLATA NO.17	598	713	AMC44202	T3S	R23W	34
PLATA NO.18	598	714	AMC44203	T3S	R23W	34
CHUCK NO. 1	609	51	AMC44204	T3S	R23W	35
CHUCK NO. 2	609	52	AMC44205	T3S	R23W	35
CHUCK NO. 3	609	53	AMC44206	T3S	R23W	35
CHUCK NO. 4	609	54	AMC44207	T3S	R23W	35
CHUCK NO. 5	609	55	AMC44208	T3S	R23W	35
CHUCK NO. 6	609	56	AMC44209	T3S	R23W	35
CHUCK NO. 7	609	57	AMC44210	T3S	R23W	35
CHUCK NO. 8	609	58	AMC44211	T3S	R23W	35
CHUCK NO. 9	609	59	AMC44212	T3S	R23W	35
CHUCK NO. 10	609	60	AMC44213	T3S	R23W	35
CHUCK NO. 11	609	61	AMC44214	T3S	R23W	35
CHUCK NO. 12	609	62	AMC44215	T3S	R23W	35
POP #1 2d Amended	1102	172	AMC43990	T3S	R23W	25
POP #2 2d Amended	1222	101	AMC43991	T3S	R23W	25
POP #3 2d Amended	1222	103	AMC43992	T3S	R23W	25
POP #4 3d Amended	1222	109	AMC43993	T3S	R23W	25
POP #5 3d Amended	1222	111	AMC43994	T3S	R23W	25
POP #5A	1222	113	AMC129408	T3S	R23W	25
POP #6 2d Amended	1222	115	AMC43995	T3S	R23W	25
POP #7 2d Amended	1222	117	AMC43996	T3S	R23W	25
POP #8 2d Amended	1222	119	AMC43997	T3S	R23W	25
POP #9 2d Amended	1222	121	AMC43998	T3S	R23W	25
POP #10 2d Amended	1222	123	AMC43999	T3S	R23W	25
POP #11 2d Amended	1222	125	AMC44000	T3S	R23W	36
POP #13 2d Amended	1222	127	AMC44002	T3S	R23W	36
POP #14 2d Amended	1222	129	AMC44003	T3S	R23W	36
POP #15 2d Amended	1222	131	AMC44004	T3S	R23W	36
POP #16 2d Amended	1222	133	AMC44005	T3S	R23W	36
POP #17 Amended	1222	135	AMC44006	T3S	R23W	36
POP #18 Amended	1102	223	AMC44007	T3S	R23W	36
POP #19 Amended	1102	226	AMC44008	T3S	R23W	36
POP #20 2d Amended	1222	137	AMC44009	T3S	R23W	36
POP #21 Amended	1102	232	AMC44010	T3S	R23W	36

47/KC-2-

RECEIVED
BLM. STATE OFFICE

VERIFIED

S.M. 9/10/98

ENTERED INTO COMPUTER
SEP 2 1998

[Handwritten signature]

POP #22 Amended	1102	235	AMC44011	T3/4S	R23W	1
POP #23 Amended	1102	238	AMC44012	T3/4S	R23W	1
POP #24 2d Amended	1222	139	AMC44013	T3S	R23W	36
POP #25 2d Amended	1222	141	AMC44014	T3S	R23W	36
POP #26 2d Amended	1222	143	AMC44015	T3S	R23W	36
POP #27 2d Amended	1222	145	AMC44016	T4S	R23W	1
POP #28 2d Amended	1222	147	AMC44017	T4S	R23W	1
POP #29 2d Amended	1222	734	AMC44018	T4S	R23W	1
POP #30 Amended	1102	259	AMC44019	T4S	R23W	1
POP #31 Amended	1102	262	AMC44020	T4S	R23W	1
POP #32 Amended	1102	265	AMC44021	T4S	R23W	1
POP #33 2d Amended	1222	149	AMC44022	T4S	R23W	12
POP #34 2d Amended	1222	151	AMC44023	T4S	R23W	12
POP #36 Amended	1102	274	AMC44025	T4S	R23W	12
POP #37 2d Amended	1222	153	AMC44026	T4S	R23W	12
POP #37A	1222	155	AMC129409	T4S	R23W	12
POP #38 2d Amended	1222	157	AMC44027	T4S	R23W	12
POP #39 Amended	1102	283	AMC44028	T4S	R23W	11
POP #40 Amended	1102	286	AMC44029	T4S	R23W	12
POP #41 2d Amended	1222	159	AMC44030	T4S	R23W	12
POP #42 2d Amended	1222	161	AMC44031	T4S	R23W	12
POP #43 Amended	1102	295	AMC44032	T4S	R23W	12
POP #44 Amended	1102	298	AMC44033	T4S	R23W	13
POP #47 Amended	1102	301	AMC44034	T4S	R23W	1
POP #50	835428		AMC207723	T4S	R23W	36
POP #51	835429		AMC207724	T3&4S	R23W	1
POP #52	834716		AMC206525	T4S	R23W	1
POP #53	835430		AMC207725	T4S	R23W	1
POP #54	835431		AMC207726	T4S	R23W	1
POP #55	835432		AMC207727	T4S	R23W	1
POP #56	835433		AMC207728	T4S	R23W	1
POP #57	835434		AMC207729	T4S	R23W	1
POP #58	835435		AMC207730	T4S	R23W	1
POP #59	835436		AMC207731	T4S	R23W	1
POP #60	835437		AMC207732	T4S	R23W	1
POP #61	835438		AMC207733	T4S	R23W	36
POP #62	835439		AMC207734	T3S	R23W	25
POP #63	835440		AMC207735	T3S	R23W	24
RUF #1	1222	207	AMC129269	T4S	R23W	11
RUF #2	1222	209	AMC129270	T4S	R23W	11
RUF #3	1222	211	AMC129271	T4S	R23W	11
RUF #4	1222	213	AMC129272	T4S	R23W	11
RUF #5	1222	215	AMC129273	T4S	R23W	11
RUF #6	1222	217	AMC129274	T4S	R23W	12
RUF #7	1222	219	AMC129275	T4S	R23W	12
RUF #8	1222	221	AMC129276	T4S	R23W	12
RUF #9	1222	223	AMC129277	T4S	R23W	11

PHOENIX, ARIZONA

RECEIVED
B.L.M. AZ STATE OFFICE
AUG 31 10 31 AM '98

VERIFIED

9/30/98

-3-

47 KC

ENTERED INTO COMPUTER

SEP 2

1998

RUF #10	1222	225	AMC129278	T4S	R23W	11
RUF #11	1222	227	AMC129279	T4S	R23W	11
RUF #12	1222	229	AMC129280	T4S	R23W	11
RUF #13	1222	231	AMC129281	T4S	R23W	11
RUF #14	1222	233	AMC129282	T4S	R23W	11
RUF #15	1222	235	AMC129283	T4S	R23W	11
RUF #16	1222	237	AMC129284	T4S	R23W	11
RUF #17	1222	239	AMC129285	T4S	R23W	11
RUF #18	1222	241	AMC129286	T4S	R23W	11
RUF #19	1222	243	AMC129287	T4S	R23W	12
RUF #20	1222	245	AMC129288	T4S	R23W	12
RUF #21	1222	247	AMC129289	T4S	R23W	12
RUF #22	1222	249	AMC129290	T4S	R23W	12
RUF #23	1222	251	AMC129291	T4S	R23W	11
RUF #24	1222	253	AMC129292	T4S	R23W	11
MIL #1	1222	191	AMC129261	T4S	R23W	12
MIL #2	1222	193	AMC129262	T4S	R23W	12
MIL #3	1222	195	AMC129263	T4S	R23W	12
MIL #4	1222	197	AMC129264	T4S	R23W	12
MIL #5	1222	199	AMC129265	T4S	R23W	12
MIL #6	1222	201	AMC129266	T4S	R23W	12
MIL #7	1222	203	AMC129267	T4S	R23W	12
MIL #8	1222	205	AMC129268	T4S	R23W	12
NJZ #1	1222	185	AMC129258	T3S	R23W	25
NJZ #2	1222	187	AMC129259	T3S	R23W	25
NJZ #3	1222	189	AMC129260	T3S	R23W	25
G+W #1	1222	177	AMC129254	T3S	R23W	36
G+W #2	1222	179	AMC129255	T3S	R23W	36
G+W #3	1222	181	AMC129256	T3S	R23W	36
G+W #4	1222	183	AMC129257	T3S	R23W	36

30 KC

VERIFIED

9/30/98 JS

ENTERED INTO COMPUTER

SEP 2 1998 JS

PHOENIX, ARIZONA

1998 AUG 31 P 3: 12

RECEIVED B.L.M. FIELD OFFICE

UNITED STATES
DEPARTMENT OF THE INTERIOR
BUREAU OF LAND MANAGEMENT

RECEIPT AND ACCOUNTING ADVICE

NO. 2443323
08/31/98

SM/AZ

Subject: OIL & GAS MAINTENANCE FEE 1999 (150)

81 13

15,600.00 ✓

Applicant:

DICCONCINI McDONALD YETWIN
S LACEY, P.C.
2901 N. CENTRAL AVE., #1644
PHOENIX, AZ 85016-2736

SAME - OK #10731
602-341-2100

Remitter:

Assignor:

LEASE MANAGEMENT DATA									
<input type="checkbox"/> NEW <input type="checkbox"/> UPDATE <input type="checkbox"/> PAYMENT									
ORIGINAL SERIAL NO.	ASG.	TYPE	ST.	CTY.	FUND SYMBOL			ACRES/UNITS	RATE
8MC 40788 ET AL									
AMOUNT	ANV. DATE	EXP. DATE	BILL CYC.	S/C	DISTRICT	NEXT BILL	MISC. DATA	U of M	ACTUAL UNITS
ASSIGNMENT SERIAL NO.	ASG.	TYPE	ST.	CTY.	FUND SYMBOL			ACRES/UNITS	RATE
AMOUNT	ANV. DATE	EXP. DATE	BILL CYC.	S/C	DISTRICT	NEXT BILL	MISC. DATA	U of M	ACTUAL UNITS

APPLY REMITTANCE			
ACTION	FUND SYMBOL	CTY.	AMOUNT
FILING FEE			
RENTAL			
UNEARNED			
REFUND			
TOTAL			
AMOUNT DUE			

Remarks:

BY: _____ DATE: _____

Lease in Escrow?
 KGS?
 Auto Escalates?
 Auto Renew?

Of Interest?
 Operating Rights?
 Operator
 Bond Filed?

FOR MMS USE ONLY

BILLEE NUMBER	FOREST REFUGE
OCS SECTION CODE	

131757
44189
43000
207723
120254
120408

NOTICE OF PAYMENT OF ANNUAL RENTAL FEES
LIST OF CLAIM NAMES AND BLM SERIAL NUMBERS
AND NOTICE OF INTENTION TO HOLD

TO: ARIZONA STATE OFFICE AND LA PAZ COUNTY RECORDER
Bureau of Land Management 1113 Arizona Avenue, P.O. Box 940
3707 North 7th Street Parker, Arizona USA 85344
Phoenix, AZ, 85014

To whom it may concern:

NOTICE IS HEREBY GIVEN that the undersigned has paid to the Department of the Interior - Bureau of Land Management the sum of \$100.00 per claim for each of the unpatented mining claims and/or unpatented millsite claims described in Exhibit A attached hereto and made a part hereof, being the sum of (1) \$100.00 for each such claim for the assessment year beginning September 1, 1995 and ending September 1, 1996.

NOTICE IS FURTHER GIVEN that the unpatented claims described in Exhibit A are held and claimed by the owner(s) thereof for the valuable minerals contained therein, that the millsites (if any) described in Exhibit A are held and claimed by the owner(s) thereof for the mining and milling purposes, and that the owner(s) intends to continue the development of the claims.

DATED this 28 day of August, 1997 *ML*

Michael F.K. Mews
(owner, claimant, agent or lessee)
Michael F.K. Mews

Postmarked timely *JB*

The foregoing instrument was acknowledged before me this 28th day of August, 1997 by *ML* Michael F.K. Mews at the City of Vancouver in the Province of British Columbia, Canada

* RECORDER'S STAMP *
* * * * *
* ENTERED IN COMPUTER *
* 10/3/97 *
* * * * *

A. W. Ross
Notary Public in and for the Province of British Columbia

ROBERT W. ROSS
BARRISTER & SOLICITOR
#204 - 1548 Johnston Road
White Rock, B.C. V4B 3Z8
Telephone: (604) 538-7016

RETURN TO:
ORBEX RESOURCES INC.
C/O 2320 130th Street
South Surrey, British Columbia
Canada V4A 8Y3

ARIZONA
STATE OFFICE
PHOENIX, ARIZONA

AUG 29 10 25 AM '97

RECEIVED
BUREAU OF
LAND MANAGEMENT

166

RECEIVED
BUREAU OF
LAND MANAGEMENT

AUG 29 10 25 AM '97

ARIZONA
STATE OFFICE
PHOENIX, ARIZONA

EXHIBIT A
LIST OF CLAIM NAMES AND SERIAL NUMBERS

NAME	BOOK	PAGE	BLM	TWP	RGE	SEC
MAXIE	752	632	AMC40769	T4S	R23W	1
MAXIE II Amended	1229	738	AMC40770	T3S	R23W	36
MAXIE IIA	1229	744	AMC131757	T3S	R23W	36
MAXIE III Amended	1229	740	AMC40771	T3S	R23W	36
MAXIE IIIA	1229	746	AMC131758	T3S	R23W	36
MAXIE IV Amended	1229	742	AMC40772	T3S	R23W	36
MAXIE V	801	145	AMC40773	T3S	R23W	25
MAXIE VI	801	146	AMC40774	T3S	R23W	25
MAXIE VII	801	147	AMC40775	T3S	R23W	25
MAXIE #8	853	984	AMC40776	T3S	R23W	24
MAXIE #9	853	985	AMC40777	T3S	R23W	24
MAXIE #10	853	986	AMC40778	T3S	R23W	23
MAXIE #11	853	987	AMC40779	T3S	R23W	23
MAXIE #12	853	988	AMC40780	T3S	R23W	26
MAXIE #13	853	989	AMC40781	T3S	R23W	26
MAXIE #14	853	990	AMC40782	T3S	R23W	26
MAXIE #15	853	991	AMC40783	T3S	R23W	26
MAXIE #16	853	992	AMC40784	T3S	R23W	26
MAXIE #17	853	993	AMC40785	T3S	R23W	26
MAXIE #18	853	994	AMC40786	T3S	R23W	26
MAXIE #19	853	995	AMC40787	T3S	R23W	26
MAXIE #20	853	996	AMC40788	T3S	R23W	26
MAXIE #21	853	997	AMC40789	T3S	R23W	35
MAXIE #22	853	999	AMC40790	T3S	R23W	35
MAXIE #23	853	1000	AMC40791	T3S	R23W	35
MAXIE #24	854	1	AMC40792	T3S	R23W	35
MAXIE #25	854	2	AMC40793	T3S	R23W	35
MAXIE #26	854	3	AMC40794	T3S	R23W	35
RUTH #1 Amended	1222	167	AMC44216	T4S	R23W	11
RUTH #3 Amended	1222	169	AMC44218	T4S	R23W	11
RUTH #5 Amended	1222	171	AMC44220	T4S	R23W	11
RUTH #7 Amended	1222	173	AMC44222	T4S	R23W	11
RUTH #8 Amended	1222	175	AMC44223	T4S	R23W	11

RECEIVED
BUREAU OF
LAND MANAGEMENT

AUG 29 10 25 AM '97

ARIZONA
STATE OFFICE
PHOENIX, ARIZONA

RUTH #9 Amended	1011	97	AMC44224	T4S	R23W	11
RUTH #10	609	44	AMC44225	T4S	R23W	11
RUTH #11	609	45	AMC44226	T4S	R23W	11
RUTH #12	609	46	AMC44227	T4S	R23W	11
RUTH #14	609	47	AMC44228	T4S	R23W	11
RUTH #15	609	48	AMC44229	T4S	R23W	11
RUTH #16	609	49	AMC44230	T4S	R23W	11
RUTH #17	609	50	AMC44231	T4S	R23W	11
PLATA NO.1 3d Amended	1222	163	AMC44189	T4S	R23W	11
PLATA NO.2 2d Amended	1222	736	AMC44190	T4S	R23W	34
PLATA NO.3 Amended	1011	94	AMC44191	T3S	R23W	34
PLATA NO.4 Amended	1222	165	AMC44192	T3 S	R23W	11
PLATA NO.5 Amended	1011	95	AMC44193	T4S	R23W	11
PLATA NO.6 Amended	1011	96	AMC44194	T4S	R23W	11
PLATA NO.10 Amended	1011	98	AMC44195	T4S	R23W	2
PLATA NO.11 Amended	1011	99	AMC44196	T3S	R23W	34
PLATA NO.12 Amended	1011	100	AMC44197	T4S	R23W	2
PLATA NO.13	598	709	AMC44198	T4S	R23W	3
PLATA NO.14	598	710	AMC44199	T3S	R23W	35
PLATA NO.15 Amended	1011	101	AMC44200	T3S	R23W	34
PLATA NO.16	598	712	AMC44201	T3S	R23W	34
PLATA NO.17	598	713	AMC44202	T3S	R23W	34
PLATA NO.18	598	714	AMC44203	T3S	R23W	34
CHUCK NO. 1	609	51	AMC44204	T3S	R23W	35
CHUCK NO. 2	609	52	AMC44205	T3S	R23W	35
CHUCK NO. 3	609	53	AMC44206	T3S	R23W	35
CHUCK NO. 4	609	54	AMC44207	T3S	R23W	35
CHUCK NO. 5	609	55	AMC44208	T3S	R23W	35
CHUCK NO. 6	609	56	AMC44209	T3S	R23W	35
CHUCK NO. 7	609	57	AMC44210	T3S	R23W	35
CHUCK NO. 8	609	58	AMC44211	T3S	R23W	35
CHUCK NO. 9	609	59	AMC44212	T3S	R23W	35
CHUCK NO. 10	609	60	AMC44213	T3S	R23W	35
CHUCK NO. 11	609	61	AMC44214	T3S	R23W	35
CHUCK NO. 12	609	62	AMC44215	T3S	R23W	35
POP #1 Amended	1102	172	AMC43990	T3S	R23W	25
POP #2 2d Amended	1222	101	AMC43991	T3S	R23W	25
POP #3 2d Amended	1222	103	AMC43992	T3S	R23W	25
POP #4 3d Amended	1222	109	AMC43993	T3S	R23W	25

RECEIVED
BUREAU OF
LAND MANAGEMENT

AUG 29 10 25 AM '97

ARIZONA
STATE OFFICE
PHOENIX, ARIZONA

POP #5 3d Amended	1222	111	AMC43994	T3S	R23W	25
POP #5A	1222	113	AMC129408 ^P	T3S	R23W	25
POP #6 2d Amended	1222	115	AMC43995	T3S	R23W	25
POP #7 2d Amended	1222	117	AMC43996	T3S	R23W	25
POP #8 2d Amended	1222	119	AMC43997	T3S	R23W	25
POP #9 2d Amended	1222	121	AMC43998	T3S	R23W	25
POP #10 2d Amended	1222	123	AMC43999	T3S	R23W	25
POP #11 2d Amended	1222	125	AMC44000	T3S	R23W	36
POP #13 2d Amended	1222	127	AMC44002	T3S	R23W	36
POP #14 2d Amended	1222	129	AMC44003	T3S	R23W	36
POP #15 2d Amended	1222	131	AMC44004	T3S	R23W	36
POP #16 2d Amended	1222	133	AMC44005	T3S	R23W	36
POP #17 Amended	1222	135	AMC44006	T3S	R23W	36
POP #18 Amended	1102	223	AMC44007	T3S	R23W	36
POP #19 Amended	1102	226	AMC44008	T3S	R23W	36
POP #20 2d Amended	1222	137	AMC44009	T3S	R23W	36
POP #21 Amended	1102	232	AMC44010	T3S	R23W	36
POP #22 Amended	1102	235	AMC44011	T3&4S	R23W	1
POP #23 Amended	1102	238	AMC44012	T3&4S	R23W	1
POP #24 2d Amended	1222	139	AMC44013	T3S	R23W	36
POP #25 2d Amended	1222	141	AMC44014	T3S	R23W	36
POP #26 2d Amended	1222	143	AMC44015	T3S	R23W	36
POP #27 2d Amended	1222	145	AMC44016	T4S	R23W	1
POP #28 2d Amended	1222	147	AMC44017	T4S	R23W	1
POP #29 2d Amended	1222	734	AMC44018 ^w	T4S	R23W	1
POP #30 Amended	1102	259	AMC44019	T4S	R23W	1
POP #31 Amended	1102	262	AMC44020	T4S	R23W	1
POP #32 Amended	1102	265	AMC44021	T4S	R23W	1
POP #33 2d Amended	1222	149	AMC44022	T4S	R23W	12
POP #34 2d Amended	1222	151	AMC44023	T4S	R23W	12
POP #36 Amended	1102	274	AMC44025	T4S	R23W	12
POP #37 2d Amended	1222	153	AMC44026	T4S	R23W	12
POP #37A	1222	155	AMC129409	T4S	R23W	12
POP #38 2d Amended	1222	157	AMC44027	T4S	R23W	12
POP #39 Amended	1102	283	AMC 44028	T4S	R23W	11
POP #40 Amended	1102	286	AMC44029	T4S	R23W	12
POP #41 2d Amended	1222	159	AMC44030	T4S	R23W	12
POP #42 2d Amended	1222	161	AMC44031	T4S	R23W	12
POP #43 Amended	1102	295	AMC44032	T4S	R23W	12

RECEIVED
BUREAU OF
LAND MANAGEMENT

Aug 29 10 25 AM '97

ARIZONA
STATE OFFICE
PHOENIX, ARIZONA

POP #44 Amended	1102	298	AMC44033	T4S	R23W	13
POP #47 Amended	1102	301	AMC44034	T4S	R23W	1
POP #50	835428		AMC207723	T4S	R23W	36
POP #51	835429		AMC207724	T3&4S	R23W	1
POP #52	834716		AMC206525	T4S	R23W	1
POP #53	835430		AMC207725	T4S	R23W	1
POP #54	835431		AMC207726	T4S	R23W	1
POP #55	835432		AMC207727	T4S	R23W	1
POP #56	835433		AMC207728	T4S	R23W	1
POP #57	835434		AMC207729	T4S	R23W	1
POP #58	835435		AMC207730	T4S	R23W	1
POP #59	835436		AMC207731	T4S	R23W	1
POP #60	835437		AMC207732	T4S	R23W	1
POP #61	835438		AMC207733	T4S	R23W	36
POP #62	835439		AMC207734	T3S	R23W	25
POP #63	835440		AMC207735	T3S	R23W	24
RUF #1	1222	207	AMC129269	T4S	R23W	11
RUF #2	1222	209	AMC129270	T4S	R23W	11
RUF #3	1222	211	AMC129271	T4S	R23W	11
RUF #4	1222	213	AMC129272	T4S	R23W	11
RUF #5	1222	215	AMC129273	T4S	R23W	11
RUF #6	1222	217	AMC129274	T4S	R23W	12
RUF #7	1222	219	AMC129275	T4S	R23W	12
RUF #8	1222	221	AMC129276	T4S	R23W	12
RUF #9	1222	223	AMC129277	T4S	R23W	11
RUF #10	1222	225	AMC129278	T4S	R23W	11
RUF #11	1222	227	AMC129279	T4S	R23W	11
RUF #12	1222	229	AMC129280	T4S	R23W	11
RUF #13	1222	231	AMC129281	T4S	R23W	11
RUF #14	1222	233	AMC129282	T4S	R23W	11
RUF #15	1222	235	AMC129283	T4S	R23W	11
RUF #16	1222	237	AMC129284	T4S	R23W	11
RUF #17	1222	239	AMC129285	T4S	R23W	11
RUF #18	1222	241	AMC129286	T4S	R23W	11
RUF #19	1222	243	AMC129287	T4S	R23W	12
RUF #20	1222	245	AMC129288	T4S	R23W	12
RUF #21	1222	247	AMC129289	T4S	R23W	12
RUF #22	1222	249	AMC129290	T4S	R23W	12
RUF #23	1222	251	AMC129291	T4S	R23W	11
RUF #24	1222	253	AMC129292	T4S	R23W	11

RECEIVED
BUREAU OF
LAND MANAGEMENT

AUG 29 10 25 AM '97

ARIZONA
STATE OFFICE
PHOENIX, ARIZONA

MIL #1	1222	191	AMC129261	T4S	R23W	12
MIL #2	1222	193	AMC129262	T4S	R23W	12
MIL #3	1222	195	AMC129263	T4S	R23W	12
MIL #4	1222	197	AMC129264	T4S	R23W	12
MIL #5	1222	199	AMC129265	T4S	R23W	12
MIL #6	1222	201	AMC129266	T4S	R23W	12
MIL #7	1222	203	AMC129267	T4S	R23W	12
MIL #8	1222	205	AMC129268	T4S	R23W	12
NJZ #1	1222	185	AMC129258	T3S	R23W	25
NJZ #2	1222	187	AMC129259	T3S	R23W	25
NJZ #3	1222	189	AMC129260	T3S	R23W	25
G+W #1	1222	177	AMC129254	T3S	R23W	36
G+W #2	1222	179	AMC129255	T3S	R23W	36
G+W #3	1222	181	AMC129256	T3S	R23W	36
G+W #4	1222	183	AMC129257	T3S	R23W	36

UNITED STATES
DEPARTMENT OF THE INTERIOR
BUREAU OF LAND MANAGEMENT

RECEIPT AND ACCOUNTING ADVICE

NO. 2372894 04

Subject: CLAIM MAINTENANCE FEE 1998 - 166

TC/AZ 09/02/97

2 6 13 16,600.00

Applicant:

ORBEX RESOURCES INC
C/O 2320 130TH STREET
S SURREY BRITISH COLUMBIA
C A N A D A - V4A 8Y3

CK 200155

Remitter:

Assignor:

LEASE MANAGEMENT DATA										
<input type="checkbox"/> NEW <input type="checkbox"/> UPDATE <input type="checkbox"/> PAYMENT										
ORIGINAL SERIAL NO.	ASG.	TYPE	ST.	CTY.	FUND SYMBOL			ACRES/UNITS	RATE	
AMC 40769, ET AL										
AMOUNT	ANV. DATE	EXP. DATE	BILL CYC.	S/C	DISTRICT	NEXT BILL	MISC. DATA	U of M	ACTUAL UNITS	
ASSIGNMENT SERIAL NO.	ASG.	TYPE	ST.	CTY.	FUND SYMBOL			ACRES/UNITS	RATE	
AMOUNT	ANV. DATE	EXP. DATE	BILL CYC.	S/C	DISTRICT	NEXT BILL	MISC. DATA	U of M	ACTUAL UNITS	

APPLY REMITTANCE			
ACTION	FUND SYMBOL	CTY.	AMOUNT
FILING FEE			
RENTAL			
UNEARNED			
REFUND			
TOTAL			
AMOUNT DUE			

Remarks:

BY:

DATE:

Lease in Escrow?
 KGS?
 Auto Escalates?
 Auto Renew?

Of Interest?
 Operating Rights?
 Operator
 Bond Filed?

FOR MMS USE ONLY

BILLEE NUMBER	FOREST REFUGE
OCS SECTION CODE	

CASE FOLDER COPY

40768
131757
43990
44189
129408
129254
207723
206525
SR

SILVERSPAR MINERALS INC.

August 29, 1996

ARIZONA STATE OFFICE
Bureau of Land Management
3707 North 7th Street
Phoenix, Arizona
U.S.A. 85014

RE: Notice of Intent to hold Mineral Claims
for Orbex Resources Inc.

Enclosed, please find two copies of the "Notice of Intent to Hold" of Orbex Resources Inc. for various unpatented mineral and/or millsite claims located in Arizona as described in Exhibit A of the Notice.

Please return one stamped copy of the Notice for our records.

Also enclosed, please find a check for \$16,600.00 in U.S. Funds, to cover the costs of this filing and the return postage for our copy of the notice.

Thank you for your attention to this matter.

Yours truly,
Michael F.K. Mews
Michael F.K. Mews
Director
Orbex Resources Inc.

Enclosures

SR
ENTERED IN COMPUTER
10/16/96 *SR*

RECEIVED
BUREAU OF
LAND MANAGEMENT
Aug 30 10 07 AM '96
ARIZONA
STATE OFFICE
PHOENIX, ARIZONA

**NOTICE OF PAYMENT OF ANNUAL RENTAL FEES
LIST OF CLAIM NAMES AND BLM SERIAL NUMBERS
AND NOTICE OF INTENTION TO HOLD**


TO: ARIZONA STATE OFFICE AND LA PAZ COUNTY RECORDER
Bureau of Land Management 1113 Arizona Avenue, P.O. Box 940
3707 North 7th Street Parker, Arizona USA 85344
Phoenix, AZ, 85014

To whom it may concern:

NOTICE IS HEREBY GIVEN that the undersigned has paid to the Department of the Interior - Bureau of Land Management the sum of \$100.00 per claim for each of the unpatented mining claims and/or unpatented millsite claims described in Exhibit A attached hereto and made a part hereof, being the sum of (1) \$100.00 for each such claim for the assessment year beginning September 1, 1995 and ending September 1, 1996.

NOTICE IS FURTHER GIVEN that the unpatented claims described in Exhibit A are held and claimed by the owner(s) thereof for the valuable minerals contained therein, that the millsites (if any) described in Exhibit A are held and claimed by the owner(s) thereof for the mining and milling purposes, and that the owner(s) intends to continue the development of the claims.


DATED this 29 day of August, 1996.



(owner, claimant, agent or lessee)
Michael F.K. Mews

The foregoing instrument was acknowledged before me this 29 day of August, 1996 by Michael F.K. Mews at the City of Vancouver in the Province of British Columbia, Canada

* RECORDER'S STAMP *
* * * * *



Notary Public in and for the Province of British Columbia
RONALD L. MORIN
Barrister & Solicitor, Notary Public
201-1678 - 128th STREET,
SURREY, B.C. V4A 3V3
PHONE: (604) 538-7074
FAX: (604) 538-8849

RETURN TO:

ORBEX RESOURCES INC.
C/O 2320 130th Street
South Surrey, British Columbia
Canada V4A 8Y3

RECEIVED
BUREAU OF
LAND MANAGEMENT
AUG 30 10 07 AM '96
ARIZONA
STATE OFFICE
PHOENIX, ARIZONA

RECEIVED
 BUREAU OF
 LAND MANAGEMENT
 AUG 30 10 07 AM '96
 ARIZONA
 STATE OFFICE
 PHOENIX, ARIZONA

EXHIBIT A
LIST OF CLAIM NAMES AND SERIAL NUMBERS

NAME	BOOK	PAGE	BLM	TWP	RGE	SEC
MAXIE	752	632	AMC40769	T4S	R23W	1
MAXIE II Amended	1229	738	AMC40770	T3S	R23W	36
MAXIE IIA	1229	744	AMC131757	T3S	R23W	36
MAXIE III Amended	1229	740	AMC40771	T3S	R23W	36
MAXIE IIIA	1229	746	AMC131758	T3S	R23W	36
MAXIE IV Amended	1229	742	AMC40772	T3S	R23W	36
MAXIE V	801	145	AMC40773	T3S	R23W	25
MAXIE VI	801	146	AMC40774	T3S	R23W	25
MAXIE VII	801	147	AMC40775	T3S	R23W	25
MAXIE #8	853	984	AMC40776	T3S	R23W	24
MAXIE #9	853	985	AMC40777	T3S	R23W	24
MAXIE #10	853	986	AMC40778	T3S	R23W	23
MAXIE #11	853	987	AMC40779	T3S	R23W	23
MAXIE #12	853	988	AMC40780	T3S	R23W	26
MAXIE #13	853	989	AMC40781	T3S	R23W	26
MAXIE #14	853	990	AMC40782	T3S	R23W	26
MAXIE #15	853	991	AMC40783	T3S	R23W	26
MAXIE #16	853	992	AMC40784	T3S	R23W	26
MAXIE #17	853	993	AMC40785	T3S	R23W	26
MAXIE #18	853	994	AMC40786	T3S	R23W	26
MAXIE #19	853	995	AMC40787	T3S	R23W	26
MAXIE #20	853	996	AMC40788	T3S	R23W	26
MAXIE #21	853	997	AMC40789	T3S	R23W	35
MAXIE #22	853	999	AMC40790	T3S	R23W	35
MAXIE #23	853	1000	AMC40791	T3S	R23W	35
MAXIE #24	854	1	AMC40792	T3S	R23W	35
MAXIE #25	854	2	AMC40793	T3S	R23W	35
MAXIE #26	854	3	AMC40794	T3S	R23W	35
RUTH #1 Amended	1222	167	AMC44216	T4S	R23W	11
RUTH #3 Amended	1222	169	AMC44218	T4S	R23W	11
RUTH #5 Amended	1222	171	AMC44220	T4S	R23W	11
RUTH #7 Amended	1222	173	AMC44222	T4S	R23W	11
RUTH #8 Amended	1222	175	AMC44223	T4S	R23W	11

RECEIVED
 BUREAU OF
 LAND MANAGEMENT
 AUG 30 10 07 AM '96
 ARIZONA
 STATE OFFICE
 PHOENIX, ARIZONA

RUTH #9 Amended	1011	97	AMC44224	T4S	R23W	11
RUTH #10	609	44	AMC44225	T4S	R23W	11
RUTH #11	609	45	AMC44226	T4S	R23W	11
RUTH #12	609	46	AMC44227	T4S	R23W	11
RUTH #14	609	47	AMC44228	T4S	R23W	11
RUTH #15	609	48	AMC44229	T4S	R23W	11
RUTH #16	609	49	AMC44230	T4S	R23W	11
RUTH #17	609	50	AMC44231	T4S	R23W	11
PLATA NO.1 3d Amended	1222	163	AMC44189	T4S	R23W	11
PLATA NO.2 2d Amended	1222	736	AMC44190	T4S	R23W	34
PLATA NO.3 Amended	1011	94	AMC44191	T3S	R23W	34
PLATA NO.4 Amended	1222	165	AMC44192	T3 S	R23W	11
PLATA NO.5 Amended	1011	95	AMC44193	T4S	R23W	11
PLATA NO.6 Amended	1011	96	AMC44194	T4S	R23W	11
PLATA NO.10 Amended	1011	98	AMC44195	T4S	R23W	2
PLATA NO.11 Amended	1011	99	AMC44196	T3S	R23W	34
PLATA NO.12 Amended	1011	100	AMC44197	T4S	R23W	2
PLATA NO.13	598	709	AMC44198	T4S	R23W	3
PLATA NO.14	598	710	AMC44199	T3S	R23W	35
PLATA NO.15 Amended	1011	101	AMC44200	T3S	R23W	34
PLATA NO.16	598	712	AMC44201	T3S	R23W	34
PLATA NO.17	598	713	AMC44202	T3S	R23W	34
PLATA NO.18	598	714	AMC44203	T3S	R23W	34
CHUCK NO. 1	609	51	AMC44204	T3S	R23W	35
CHUCK NO. 2	609	52	AMC44205	T3S	R23W	35
CHUCK NO. 3	609	53	AMC44206	T3S	R23W	35
CHUCK NO. 4	609	54	AMC44207	T3S	R23W	35
CHUCK NO. 5	609	55	AMC44208	T3S	R23W	35
CHUCK NO. 6	609	56	AMC44209	T3S	R23W	35
CHUCK NO. 7	609	57	AMC44210	T3S	R23W	35
CHUCK NO. 8	609	58	AMC44211	T3S	R23W	35
CHUCK NO. 9	609	59	AMC44212	T3S	R23W	35
CHUCK NO. 10	609	60	AMC44213	T3S	R23W	35
CHUCK NO. 11	609	61	AMC44214	T3S	R23W	35
CHUCK NO. 12	609	62	AMC44215	T3S	R23W	35
POP #1 Amended	1102	172	AMC43990	T3S	R23W	25
POP #2 2d Amended	1222	101	AMC43991	T3S	R23W	25
POP #3 2d Amended	1222	103	AMC43992	T3S	R23W	25
POP #4 3d Amended	1222	109	AMC43993	T3S	R23W	25

RECEIVED
 BUREAU OF
 LAND MANAGEMENT
 AUG 30 10 07 AM '96
 ARIZONA
 STATE OFFICE
 PHOENIX, ARIZONA

POP #5 3d Amended	1222	111	AMC43994	T3S	R23W	25
POP #5A	1222	113	AMC129408	T3S	R23W	25
POP #6 2d Amended	1222	115	AMC43995	T3S	R23W	25
POP #7 2d Amended	1222	117	AMC43996	T3S	R23W	25
POP #8 2d Amended	1222	119	AMC43997	T3S	R23W	25
POP #9 2d Amended	1222	121	AMC43998	T3S	R23W	25
POP#10 2d Amended	1222	123	AMC43999	T3S	R23W	25
POP #11 2d Amended	1222	125	AMC44000	T3S	R23W	36
POP #13 2d Amended	1222	127	AMC44002	T3S	R23W	36
POP #14 2d Amended	1222	129	AMC44003	T3S	R23W	36
POP #15 2d Amended	1222	131	AMC44004	T3S	R23W	36
POP #16 2d Amended	1222	133	AMC44005	T3S	R23W	36
POP #17 Amended	1222	135	AMC44006	T3S	R23W	36
POP #18 Amended	1102	223	AMC44007	T3S	R23W	36
POP #19 Amended	1102	226	AMC44008	T3S	R23W	36
POP #20 2d Amended	1222	137	AMC44009	T3S	R23W	36
POP #21 Amended	1102	232	AMC44010	T3S	R23W	36
POP #22 Amended	1102	235	AMC44011	T3&4S	R23W	1
POP #23 Amended	1102	238	AMC44012	T3&4S	R23W	1
POP #24 2d Amended	1222	139	AMC44013	T3S	R23W	36
POP #25 2d Amended	1222	141	AMC44014	T3S	R23W	36
POP #26 2d Amended	1222	143	AMC44015	T3S	R23W	36
POP #27 2d Amended	1222	145	AMC44016	T4S	R23W	1
POP #28 2d Amended	1222	147	AMC44017	T4S	R23W	1
POP #29 2d Amended	1222	734	AMC44018	T4S	R23W	1
POP #30 Amended	1102	259	AMC44019	T4S	R23W	1
POP #31 Amended	1102	262	AMC44020	T4S	R23W	1
POP #32 Amended	1102	265	AMC44021	T4S	R23W	1
POP #33 2d Amended	1222	149	AMC44022	T4S	R23W	12
POP #34 2d Amended	1222	151	AMC44023	T4S	R23W	12
POP #36 Amended	1102	274	AMC44025	T4S	R23W	12
POP #37 2d Amended	1222	153	AMC44026	T4S	R23W	12
POP #37A	1222	155	AMC129409	T4S	R23W	12
POP #38 2d Amended	1222	157	AMC44027	T4S	R23W	12
POP #39 Amended	1102	283	AMC 44028	T4S	R23W	11
POP #40 Amended	1102	286	AMC44029	T4S	R23W	12
POP #41 2d Amended	1222	159	AMC44030	T4S	R23W	12
POP #42 2d Amended	1222	161	AMC44031	T4S	R23W	12
POP #43 Amended	1102	295	AMC44032	T4S	R23W	12

RECEIVED
 BUREAU OF
 LAND MANAGEMENT
 AUG 30 10 07 AM '96
 ARIZONA
 STATE OFFICE
 PHOENIX, ARIZONA

POP #44 Amended	1102	298	AMC44033	T4S	R23W	13
POP #47 Amended	1102	301	AMC44034	T4S	R23W	1
POP #50	835428		AMC207723	T4S	R23W	36
POP #51	835429		AMC207724	T3&4S	R23W	1
POP #52	834716		AMC206525	T4S	R23W	1
POP #53	835430		AMC207725	T4S	R23W	1
POP #54	835431		AMC207726	T4S	R23W	1
POP #55	835432		AMC207727	T4S	R23W	1
POP #56	835433		AMC207728	T4S	R23W	1
POP #57	835434		AMC207729	T4S	R23W	1
POP #58	835435		AMC207730	T4S	R23W	1
POP #59	835436		AMC207731	T4S	R23W	1
POP #60	835437		AMC207732	T4S	R23W	1
POP #61	835438		AMC207733	T4S	R23W	36
POP #62	835439		AMC207734	T3S	R23W	25
POP #63	835440		AMC207735	T3S	R23W	24
RUF #1	1222	207	AMC129269	T4S	R23W	11
RUF #2	1222	209	AMC129270	T4S	R23W	11
RUF #3	1222	211	AMC129271	T4S	R23W	11
RUF #4	1222	213	AMC129272	T4S	R23W	11
RUF #5	1222	215	AMC129273	T4S	R23W	11
RUF #6	1222	217	AMC129274	T4S	R23W	12
RUF #7	1222	219	AMC129275	T4S	R23W	12
RUF #8	1222	221	AMC129276	T4S	R23W	12
RUF #9	1222	223	AMC129277	T4S	R23W	11
RUF #10	1222	225	AMC129278	T4S	R23W	11
RUF #11	1222	227	AMC129279	T4S	R23W	11
RUF #12	1222	229	AMC129280	T4S	R23W	11
RUF #13	1222	231	AMC129281	T4S	R23W	11
RUF #14	1222	233	AMC129282	T4S	R23W	11
RUF #15	1222	235	AMC129283	T4S	R23W	11
RUF #16	1222	237	AMC129284	T4S	R23W	11
RUF #17	1222	239	AMC129285	T4S	R23W	11
RUF #18	1222	241	AMC129286	T4S	R23W	11
RUF #19	1222	243	AMC129287	T4S	R23W	12
RUF #20	1222	245	AMC129288	T4S	R23W	12
RUF #21	1222	247	AMC129289	T4S	R23W	12
RUF #22	1222	249	AMC129290	T4S	R23W	12
RUF #23	1222	251	AMC129291	T4S	R23W	11
RUF #24	1222	253	AMC129292	T4S	R23W	11

MIL #1	1222	191	AMC129261	T4S	R23W	12
MIL #2	1222	193	AMC129262	T4S	R23W	12
MIL #3	1222	195	AMC129263	T4S	R23W	12
MIL #4	1222	197	AMC129264	T4S	R23W	12
MIL #5	1222	199	AMC129265	T4S	R23W	12
MIL #6	1222	201	AMC129266	T4S	R23W	12
MIL #7	1222	203	AMC129267	T4S	R23W	12
MIL #8	1222	205	AMC129268	T4S	R23W	12
NJZ #1	1222	185	AMC129258	T3S	R23W	25
NJZ #2	1222	187	AMC129259	T3S	R23W	25
NJZ #3	1222	189	AMC129260	T3S	R23W	25
G+W #1	1222	177	AMC129254	T3S	R23W	36
G+W #2	1222	179	AMC129255	T3S	R23W	36
G+W #3	1222	181	AMC129256	T3S	R23W	36
G+W #4	1222	183	AMC129257	T3S	R23W	36

RECEIVED
 BUREAU OF
 LAND MANAGEMENT
 ARIZONA
 STATE OFFICE
 PHOENIX, ARIZONA
 AUG 30 10 08 AM '96

DEPARTMENT OF THE INTERIOR
BUREAU OF LAND MANAGEMENT

RECEIPT AND ACCOUNTING ADVICE

NO. 2263737

05/12

05/02/96

Subject:

Applicant:

Remitter:

Assignor:

LEASE MANAGEMENT DATA										
<input type="checkbox"/> NEW <input type="checkbox"/> UPDATE <input type="checkbox"/> PAYMENT										
ORIGINAL SERIAL NO.	ASG.	TYPE	ST.	CTY.	FUND SYMBOL			ACRES/UNITS	RATE	
AMOUNT	ANV. DATE	EXP. DATE	BILL CYC.	S/C	DISTRICT	NEXT BILL	MISC. DATA	U of M	ACTUAL UN	
ASSIGNMENT SERIAL NO.	ASG.	TYPE	ST.	CTY.	FUND SYMBOL			ACRES/UNITS	RATE	
AMOUNT	ANV. DATE	EXP. DATE	BILL CYC.	S/C	DISTRICT	NEXT BILL	MISC. DATA	U of M	ACTUAL UNI	

APPLY REMITTANCE			
ACTION	FUND SYMBOL	CTY.	AMOUNT
FILING FEE			
RENTAL			
UNEARNED			
REFUND			
TOTAL			
AMOUNT DUE			

Remarks:

129408-12940;
 40769-40794
 129254-12929.
 131757-131758
 207723-20773.
 44189-44216
 206525
 44218
 44220
 44222-44231
 43990-44000
 44002-44023
 BY: 44025-44034

DATE:

Lease in Escrow?
 KGS?
 Auto Escalates?
 Auto Renew?

Of Interest?
 Operating Rights?
 Operator
 Bond Filed?

FOR MMS USE ONLY

BILLEE	FOREST REFUGE
NUMBER	
OCS SECTION	
CODE	

**Orbex Resources Inc.
c/o Silverspar Minerals Inc.**

2320 - 130th Street, South Surrey
British Columbia, Canada V4A 8Y3
phone/fax: (604) 538-7236

(168) TOTAL
y

40768
131757
44189
43990
129408
207723
206525
129254 JB

August 17, 1995

ARIZONA STATE OFFICE
Bureau of Land Management
3707 North 7th Street
Phoenix, Arizona
USA 85014

Re: Notice of Intent to Hold Mineral Claims for Orbex Resources Inc.

Enclosed please find two copies of the "Notice of Intent to Hold" of Orbex Resources Inc. for various unpatented mineral and/or millsite claims located in Arizona as described in Exhibit A of the Notice.

Please return one stamped copy of the Notice for our records.

Also enclosed please find a cheque for \$16,600.00 in U.S. funds, to cover the costs of this filing and the return postage for our copy of the Notice.

Please be further advised that the offices of Orbex Resources Inc. and its parent company, Silverspar Minerals Inc., have moved to:

2320 130th Street
Surrey, B.C.
Canada
V4A 8Y3

Kindly update your records to reflect this change and have all future correspondence sent to the above mentioned address. Thank you for your consideration in this matter.

Sincerely,

ORBEX RESOURCES INC.

Per: Michael F. K. Mews
Michael F. K. Mews
Director

*new Jersey zinc corp
address corrected
(20)*

9:00 AM
PHOENIX, ARIZONA

AUG 22 1995

RECEIVED
B.L.M. AZ STATE OFFICE

9-7-95
ENTERED IN COMPUTER
96 maintenance fee

**NOTICE OF PAYMENT OF ANNUAL RENTAL FEES
LIST OF CLAIM NAMES AND BLM SERIAL NUMBERS
AND NOTICE OF INTENTION TO HOLD**

TO: ARIZONA STATE OFFICE
Bureau of Land Management
3707 North 7th Street
Phoenix, AZ, 85014

AND


LA PAZ COUNTY RECORDER
1113 Arizona Avenue, P.O. Box 940
Parker, Arizona USA 85344

To whom it may concern:

NOTICE IS HEREBY GIVEN that the undersigned has paid to the Department of the Interior - Bureau of Land Management the sum of \$100.00 per claim for each of the unpatented mining claims and/or unpatented millsite claims described in Exhibit A attached hereto and made a part hereof, being the sum of (1) \$100.00 for each such claim for the assessment year beginning September 1, 1995 and ending September 1, 1996.

NOTICE IS FURTHER GIVEN that the unpatented claims described in Exhibit A are held and claimed by the owner(s) thereof for the valuable minerals contained therein, that the millsites (if any) described in Exhibit A are held and claimed by the owner(s) thereof for the mining and milling purposes, and that the owner(s) intends to continue the development of the claims.


DATED this 17 day of August, 1995.



(owner, claimant, agent or lessee)
Michael F.K. Mews

The foregoing instrument was acknowledged before me this 17 day of August, 1995 by Michael F.K. Mews at the City of Vancouver in the Province of British Columbia, Canada

* RECORDER'S STAMP *
* * * * *
* * * * *



Notary Public in and for the Province
of British Columbia
N. Glaister

RETURN TO:
ORBEX RESOURCES INC.
c/o SILVERSPAR MINERALS INC.
501, 905 West Pender Street
Vancouver, B.C. CANADA V6C 1L6

9:00 A.M.
PHOENIX, ARIZONA

AUG 22 '95

RECEIVED
BLM, AZ STATE OFFICE

* RECORDER'S STAMP

*
*
*
*
*
*
*

9:00 A.M.
PHOENIX, ARIZONA

AUG 27 1995

RECEIVED
BLM, AZ STATE OFFICE

EXHIBIT A

LIST OF CLAIM NAMES AND SERIAL NUMBERS

NAME	BOOK	PAGE	BLM	TWP	RGE	SEC
MAXIE ✓	752	632	AMC40769	T4S	R23W	1
MAXIE II Amended ✓	1229	738	AMC40770	T3S	R23W	36
MAXIE IIA ✓	1229	744	AMC131757	T3S	R23W	36
MAXIE III Amended ✓	1229	740	AMC40771	T3S	R23W	36
MAXIE IIIA ✓	1229	746	AMC131758	T3S	R23W	36
MAXIE IV Amended ✓	1229	742	AMC40772	T3S	R23W	36
MAXIE V ✓	801	145	AMC40773	T3S	R23W	25
MAXIE VI ✓	801	146	AMC40774	T3S	R23W	25
MAXIE VII ✓	801	147	AMC40775	T3S	R23W	25
MAXIE #8	853	984	AMC40776	T3S	R23W	24
MAXIE #9	853	985	AMC40777	T3S	R23W	24
MAXIE #10	853	986	AMC40778	T3S	R23W	23
MAXIE #11	853	987	AMC40779	T3S	R23W	23
MAXIE #12	853	988	AMC40780	T3S	R23W	26
MAXIE #13	853	989	AMC40781	T3S	R23W	26
MAXIE #14	853	990	AMC40782	T3S	R23W	26
MAXIE #15	853	991	AMC40783	T3S	R23W	26
MAXIE #16	853	992	AMC40784	T3S	R23W	26
MAXIE #17	853	993	AMC40785	T3S	R23W	26
MAXIE #18	853	994	AMC40786	T3S	R23W	26
MAXIE #19	853	995	AMC40787	T3S	R23W	26
MAXIE #20	853	996	AMC40788	T3S	R23W	26
MAXIE #21	853	997	AMC40789	T3S	R23W	35
MAXIE #22	853	999	AMC40790	T3S	R23W	35
MAXIE #23	853	1000	AMC40791	T3S	R23W	35
MAXIE #24	854	1	AMC40792	T3S	R23W	35
MAXIE #25	854	2	AMC40793	T3S	R23W	35
MAXIE #26	854	3	AMC40794	T3S	R23W	35
RUTH #1 Amended ✓	1222	167	AMC44216 ✓	T4S	R23W	11
RUTH #3 Amended ✓	1222	169	AMC44218 ✓	T4S	R23W	11
RUTH #5 Amended ✓	1222	171	AMC44220 ✓	T4S	R23W	11
RUTH #7 Amended ✓	1222	173	AMC44222 ✓	T4S	R23W	11
RUTH #8 Amended ✓	1222	175	AMC44223 ✓	T4S	R23W	11

RECORDER'S STAMP

RECEIVED
B.L.M. AZ STATE OFFICE
AUG 22 '95
3:00 A.M.
PHOENIX, ARIZONA

RUTH #9 Amended	1011	97	AMC44224	T4S	R23W	11
RUTH #10	609	44	AMC44225	T4S	R23W	11
RUTH #11	609	45	AMC44226	T4S	R23W	11
RUTH #12	609	46	AMC44227	T4S	R23W	11
RUTH #14	609	47	AMC44228	T4S	R23W	11
RUTH #15	609	48	AMC44229	T4S	R23W	11
RUTH #16	609	49	AMC44230	T4S	R23W	11
RUTH #17	609	50	AMC44231	T4S	R23W	11
PLATA NO.1 3d Amended	1222	163	AMC44189	T4S	R23W	11
PLATA NO.2 2d Amended	1222	736	AMC44190	T4S	R23W	34
PLATA NO.3 Amended	1011	94	AMC44191	T3S	R23W	34
PLATA NO.4 Amended	1222	165	AMC44192	T3 S	R23W	11
PLATA NO.5 Amended	1011	95	AMC44193	T4S	R23W	11
PLATA NO.6 Amended	1011	96	AMC44194	T4S	R23W	11
PLATA NO.10 Amended	1011	98	AMC44195	T4S	R23W	2
PLATA NO.11 Amended	1011	99	AMC44196	T3S	R23W	34
PLATA NO.12 Amended	1011	100	AMC44197	T4S	R23W	2
PLATA NO.13	598	709	AMC44198	T4S	R23W	3
PLATA NO.14	598	710	AMC44199	T3S	R23W	35
PLATA NO.15 Amended	1011	101	AMC44200	T3S	R23W	34
PLATA NO.16	598	712	AMC44201	T3S	R23W	34
PLATA NO.17	598	713	AMC44202	T3S	R23W	34
PLATA NO.18	598	714	AMC44203	T3S	R23W	34
CHUCK NO. 1	609	51	AMC44204	T3S	R23W	35
CHUCK NO. 2	609	52	AMC44205	T3S	R23W	35
CHUCK NO. 3	609	53	AMC44206	T3S	R23W	35
CHUCK NO. 4	609	54	AMC44207	T3S	R23W	35
CHUCK NO. 5	609	55	AMC44208	T3S	R23W	35
CHUCK NO. 6	609	56	AMC44209	T3S	R23W	35
CHUCK NO. 7	609	57	AMC44210	T3S	R23W	35
CHUCK NO. 8	609	58	AMC44211	T3S	R23W	35
CHUCK NO. 9	609	59	AMC44212	T3S	R23W	35
CHUCK NO. 10	609	60	AMC44213	T3S	R23W	35
CHUCK NO. 11	609	61	AMC44214	T3S	R23W	35
CHUCK NO. 12	609	62	AMC44215	T3S	R23W	35
POP #1 Amended	1102	172	AMC43990	T3S	R23W	25
POP #2 2d Amended	1222	101	AMC43991	T3S	R23W	25
POP #3 2d Amended	1222	103	AMC43992	T3S	R23W	25
POP #4 3d Amended	1222	109	AMC43993	T3S	R23W	25

change in 12/25/95

RECORDER'S STAMP

*
*
*
*
*
*
*
*

MIL #1	1222	191	AMC129261	T4S	R23W	12
MIL #2	1222	193	AMC129262	T4S	R23W	12
MIL #3	1222	195	AMC129263	T4S	R23W	12
MIL #4	1222	197	AMC129264	T4S	R23W	12
MIL #5	1222	199	AMC129265	T4S	R23W	12
MIL #6	1222	201	AMC129266	T4S	R23W	12
MIL #7	1222	203	AMC129267	T4S	R23W	12
MIL #8	1222	205	AMC129268	T4S	R23W	12
NJZ #1	1222	185	AMC129258	T3S	R23W	25
NJZ #2	1222	187	AMC129259	T3S	R23W	25
NJZ #3	1222	189	AMC129260	T3S	R23W	25
G+W #1	1222	177	AMC129254	T3S	R23W	36
G+W #2	1222	179	AMC129255	T3S	R23W	36
G+W #3	1222	181	AMC129256	T3S	R23W	36
G+W #4	1222	183	AMC129257	T3S	R23W	36

*change
shown*

9:00 A.M.
PHOENIX, ARIZONA

AUG 27 '95

RECEIVED
81 M. AZ STATE OFFICE

UNITED STATES
DEPARTMENT OF THE INTERIOR
BUREAU OF LAND MANAGEMENT

RECEIPT AND ACCOUNTING ADVICE

No. 2147764

WG/AZ

08/22/95

Subject: CLAIM MAINTENANCE FEE 1996 (166)

2 26 13

16,600.00

Applicant:

ORBEX RESOURCES INC
2320-130TH ST. SOUTH SURREY
BRITISH COLUMBIA CANADA
V4A 6Y3

Remitter: SAME CK. # C00003
604-536-7236

Assignor:

LEASE MANAGEMENT DATA										<input type="checkbox"/> NEW	<input type="checkbox"/> UPDATE	<input type="checkbox"/> PAYMENT	
ORIGINAL SERIAL NO.	ASG.	TYPE	ST.	CTY.	FUND SYMBOL			ACRES/UNITS	RATE				
AMC 40769, ET AL													
AMOUNT	ANV. DATE	EXP. DATE	BILL CYC.	S/C	DISTRICT	NEXT BILL	MISC. DATA	U of M	ACTUAL UNITS				
ASSIGNMENT SERIAL NO.	ASG.	TYPE	ST.	CTY.	FUND SYMBOL			ACRES/UNITS	RATE				
AMOUNT	ANV. DATE	EXP. DATE	BILL CYC.	S/C	DISTRICT	NEXT BILL	MISC. DATA	U of M	ACTUAL UNITS				
APPLY REMITTANCE										Remarks:			
ACTION	FUND SYMBOL	CTY.	AMOUNT										
FILING FEE				AMC 40769 - 40794 26 129254 - 129292 3						43990 - 44000 11 129408 - 129409 3			
RENTAL				44002 - 44023 22 131757 - 131758 1						44025 - 44034 10 206525 1			
UNEARNED				44189 - 44216 13 207723 - 207735 3						44218 1 44220 1 44222 - 44231 10 16			
REFUND													
TOTAL													
AMOUNT DUE													
<input type="checkbox"/> Lease in Escrow? <input type="checkbox"/> KGS? <input type="checkbox"/> Auto Escalates? <input type="checkbox"/> Auto Renew?										Of Interest? Operating Rights? Operator Bond Filed?		FOR MMS USE ONLY BILLEE NUMBER OCS SECTION CODE FOREST REFUGE	
										BY:		DATE:	



Orbex Resources Inc.

1409 - 409 Granville Street
Vancouver, B.C. Canada V6C 1T8
Telephone (604) 669-5737
Fax (604) 681-3920

August 8, 1994

Arizona State Land Office
Bureau of Land Management
3707 North 7th Street
Phoenix, Arizona USA
85014

40768
129254
129408
131757
206381
207723
43990
44189
JR

Re: Maxie, Ruth, Plata, Chuck, Pop, Ruf, Mill, NJZ, G+W Claims

Please find enclosed payment for the above claims for the year ending August 31, 1995. Will you kindly return the enclosed notice date stamped in order to record the documents at the local recorder.

Yours truly,

ORBEX RESOURCES INC.

P. E. Fox, Ph.D., P. Eng.

/am

9:00 A.M.
PHOENIX, ARIZONA

AUG 9 '94

RECEIVED
B.L.M. AZ STATE OFFICE

RECEIVED
B.L.M. AZ STATE OFFICE

AUG 9 '94

**NOTICE OF PAYMENT OF ANNUAL RENTAL FEES
LIST OF CLAIM NAMES AND BLM SERIAL NUMBERS
AND NOTICE OF INTENTION TO HOLD**

8:00 A.M.
PHOENIX, ARIZONA


TO: ARIZONA STATE OFFICE
Bureau of Land Management
3707 N. 7th St
Phoenix, Az, 85014

To whom it may concern:


NOTICE IS HEREBY GIVEN that the undersigned has paid to the Department of the Interior - Bureau of Land Management the sum of \$100.00 per claim for each of the unpatented mining claims and/or unpatented millsite claims described in Exhibit A attached hereto and made a part hereof, being the sum of (1) \$100.00 for each such claim for the assessment year beginning September 1, 1994 and ending September 1, 1995.

NOTICE IS FURTHER GIVEN that the unpatented claims described in Exhibit A are held and claimed by the owner(s) thereof for the valuable minerals contained therein, that the millsites (if any) described in Exhibit A are held and claimed by the owner(s) thereof for mining and milling purposes, and that the owner(s) intends to continue the development of the claims.

DATED this 8th day of August, 1994.



The foregoing instrument was acknowledged before me this8..... day of August, 1994 by... Robert E. Fox.....



Notary Public

PLEASE RETURN TO:
ORBEX RESOURCES INC.
#1409 - 409 Granville Street
Vancouver, B.C. V6C 1T8
Canada

RECEIVED
 AUG 9 '94
 PHOENIX, ARIZONA

EXHIBIT A
 LIST OF CLAIM NAMES AND SERIAL NUMBERS

NAME	BOOK	PAGE	BLM	TOWN	RGE	SEC
MAXIE ✓	752	632	AMC40769	T4S	R23W	1
MAXIE II AMENDED ✓	1229	738	AMC40770	T3S	R23W	36
MAXIE IIA ✓	1229	744	AMC131757 ✓	T3S	R23W	36
MAXIE III AMENDED ✓	1229	740	AMC40771 ✓	T3S	R23W	36
MAXIE IIIA ✓	1229	746	AMC131758 ✓	T3S	R23W	36
MAXIE IV AMENDED ✓	1229	742	AMC40772	T3S	R23W	36
MAXIE V ✓	801	145	AMC40773	T3S	R23W	25
MAXIE VI ✓	801	146	AMC40774	T3S	R23W	25
MAXIE VII ✓	801	147	AMC40775	T3S	R23W	25
MAXIE #8	853	984	AMC40776	T3S	R23W	24
MAXIE #9	853	985	AMC40777	T3S	R23W	24
MAXIE #10	853	986	AMC40778	T3S	R23W	23
MAXIE #11	853	987	AMC40779	T3S	R23W	23
MAXIE #12	853	988	AMC40780	T3S	R23W	26
MAXIE #13	853	989	AMC40781	T3S	R23W	26
MAXIE #14	853	990	AMC40782	T3S	R23W	26
MAXIE #15	853	991	AMC40783	T3S	R23W	26
MAXIE #16	853	992	AMC40784	T3S	R23W	26
MAXIE #17	853	993	AMC40785	T3S	R23W	26
MAXIE #18	853	994	AMC40786	T3S	R23W	26
MAXIE #19	853	995	AMC40787	T3S	R23W	26
MAXIE #20	853	996	AMC40788	T3S	R23W	26
MAXIE #21	853	997	AMC40789	T3S	R23W	35
MAXIE #22	853	999	AMC40790	T3S	R23W	35
MAXIE #23	853	1000	AMC40791	T3S	R23W	35
MAXIE #24	854	1	AMC40792	T3S	R23W	35
MAXIE #25	854	2	AMC40793	T3S	R23W	35
MAXIE #26	854	3	AMC40794	T3S	R23W	35
RUTH #1 Amended ✓	1222	167	AMC44216 ✓	T4S	R23W	11
RUTH #3 Amended ✓	1222	169	AMC44218 ✓	T4S	R23W	11
RUTH #5 Amended ✓	1222	171	AMC44220 ✓	T4S	R23W	11
RUTH #7 Amended ✓	1222	173	AMC44222 ✓	T4S	R23W	11
RUTH #8 Amended ✓	1222	175	AMC44223 ✓	T4S	R23W	11
RUTH #9 Amended ✓	1011	97	AMC44224 ✓	T4S	R23W	11
RUTH #10	609	44	AMC44225	T4S	R23W	11
RUTH #11	609	45	AMC44226	T4S	R23W	11
RUTH #12	609	46	AMC44227	T4S	R23W	11
RUTH #14	609	47	AMC44228	T4S	R23W	11
RUTH #15	609	48	AMC44229	T4S	R23W	11
RUTH #16	609	49	AMC44230	T4S	R23W	11
RUTH #17	609	50	AMC44231	T4S	R23W	11
PLATA NO.1 3dAmended	1222	163	AMC44189	T4S	R23W	11
PLATA NO.2 2dAmended	1229	736	AMC44190	T3S	R23W	34
PLATA NO.3 Amended	1011	94	AMC44191	T3S	R23W	34
PLATA NO.4 Amended	1222	165	AMC44192	T4S	R23W	11
PLATA NO.5 Amended	1011	95	AMC44193	T4S	R23W	11
PLATA NO.6 Amended	1011	96	AMC44194	T4S	R23W	11
PLATA NO.10 Amended	1011	98	AMC44195	T4S	R23W	2
PLATA NO.11 Amended	1011	99	AMC44196	T3S	R23W	34

8-19-94

ENTERED IN COMPUTER

95-maintenance fee SR

2

Item Description	Item 1	Item 2	Item 3	Item 4	Item 5	Item 6
PLATA NO.12 Amended	1011	100	AMC44197	T4S	R23W	2
PLATA NO.13	598	709	AMC44198	T4S	R23W	3
PLATA NO.14	598	710	AMC44199	T3S	R23W	35
PLATA NO.15 Amended	1011	101	AMC44200	T3S	R23W	34
PLATA NO.16	598	712	AMC44201	T3S	R23W	34
PLATA NO.17	598	713	AMC44202	T3S	R23W	34
PLATA NO.18	598	714	AMC44203	T3S	R23W	34
CHUCK NO.1	609	51	AMC44204	T3S	R23W	35
CHUCK NO.2	609	52	AMC44205	T3S	R23W	35
CHUCK NO.3	609	53	AMC44206	T3S	R23W	35
CHUCK NO.4	609	54	AMC44207	T3S	R23W	35
CHUCK NO.5	609	55	AMC44208	T3S	R23W	35
CHUCK NO.6	609	56	AMC44209	T3S	R23W	35
CHUCK NO.7	609	57	AMC44210	T3S	R23W	35
CHUCK NO.8	609	58	AMC44211	T3S	R23W	35
CHUCK NO.9	609	59	AMC44212	T3S	R23W	35
CHUCK NO.10	609	60	AMC44213	T3S	R23W	35
CHUCK NO.11	609	61	AMC44214	T3S	R23W	35
CHUCK NO.12	609	62	AMC44215	T3S	R23W	35
POP #1 Amended	1102	172	AMC43990	T3S	R23W	25
POP #2 Amended	1222	101	AMC43991	T3S	R23W	25
POP #3 Amended	1222	103	AMC43992	T3S	R23W	25
POP #4 Amended	1222	109	AMC43993	T3S	R23W	25
POP #5 Amended	1222	111	AMC43994	T3S	R23W	25
POP #5A ✓	1222	113	AMC129408	T3S	R23W	25
POP #6 Amended	1222	115	AMC43995	T3S	R23W	25
POP #7 Amended	1222	117	AMC43996	T3S	R23W	25
POP #8 Amended	1222	119	AMC43997	T3S	R23W	25
POP #9 Amended	1222	121	AMC43998	T3S	R23W	25
POP #10 Amended	1222	123	AMC43999	T3S	R23W	25
POP #11 Amended	1222	125	AMC44000	T3S	R23W	36
POP #13 Amended	1222	127	AMC44002	T3S	R23W	36
POP #14 Amended	1222	129	AMC44003	T3S	R23W	36
POP #15 Amended	1222	131	AMC44004	T3S	R23W	36
POP #16 Amended	1222	133	AMC44005	T3S	R23W	36
POP #17 Amended	1222	135	AMC44006	T3S	R23W	36
POP #18 Amended	1102	223	AMC44007	T3S	R23W	36
POP #19 Amended	1102	226	AMC44008	T3S	R23W	36
POP #20 Amended	1222	137	AMC44009	T3S	R23W	36
POP #21 Amended	1102	232	AMC44010	T3S	R23W	36
POP #22 Amended	1102	235	AMC44011	T4S	R23W	1
POP #23 Amended	1102	238	AMC44012	T4S	R23W	1
POP #24 Amended	1222	139	AMC44013	T3S	R23W	36
POP #25 Amended	1222	141	AMC44014	T3S	R23W	36
POP #26 Amended	1222	143	AMC44015	T3S	R23W	36
POP #27 Amended	1222	145	AMC44016	T4S	R23W	1
POP #28 Amended	1222	147	AMC44017	T4S	R23W	1
POP #29 Amended	1222	734	AMC44018	T4S	R23W	1
POP #30 Amended	1102	259	AMC44019	T4S	R23W	1
POP #31 Amended	1102	262	AMC44020	T4S	R23W	1
POP #32 Amended	1102	265	AMC44021	T4S	R23W	1
POP #33 Amended	1222	149	AMC44022	T4S	R23W	12
POP #34 Amended	1222	151	AMC44023	T4S	R23W	12
POP #36 Amended	1102	274	AMC44025	T4S	R23W	12

RECEIVED
S.I.M. AZ STATE OFFICE

AUG 19 1994
PHOENIX, ARIZONA

POP #37 Amended ✓	1222	153	AMC44026 ✓	T4S	R23W	12
POP #37A ✓	1222	155	AMC129409 ✓	T4S	R23W	12
POP #38 Amended	1222	157	AMC44027	T4S	R23W	12
POP #39 Amended	1102	283	AMC44028	T4S	R23W	11
POP #40 Amended	1102	286	AMC44029	T4S	R23W	12
POP #41 Amended	1222	159	AMC44030	T4S	R23W	12
POP #42 Amended	1222	161	AMC44031	T4S	R23W	12
POP #43 Amended	1102	295	AMC44032	T4S	R23W	12
POP #44 Amended	1102	298	AMC44033	T4S	R23W	13
POP #47 Amended ✓	1102	301	AMC44034 ✓	T4S	R23W	1
POP #50 >	835428		AMC207723 >	T3S	R23W	36
POP #51	835429		AMC207724 >	T3S	R23W	1
POP #52 ✓	834716		AMC206525 ✓	T4S	R23W	1
POP #53	835430		AMC207725	T4S	R23W	1
POP #54	835431		AMC207726	T4S	R23W	1
POP #55	835432		AMC207727	T4S	R23W	1
POP #56	835433		AMC207728	T4S	R23W	1
POP #57	835434		AMC207729	T4S	R23W	1
POP #58	835435		AMC207730	T4S	R23W	1
POP #59	835436		AMC207731	T4S	R23W	1
POP #60	835437		AMC207732	T4S	R23W	1
POP #61	835438		AMC207733	T4S	R23W	36
POP #62	835439		AMC207734	T3S	R23W	25
POP #63	835440		AMC207735	T3S	R23W	24
RUF #1	1222	207	AMC129269	T4S	R23W	11
RUF #2	1222	209	AMC129270	T4S	R23W	11
RUF #3	1222	211	AMC129271	T4S	R23W	11
RUF #4	1222	213	AMC129272	T4S	R23W	11
RUF #5	1222	215	AMC129273	T4S	R23W	11
RUF #6	1222	217	AMC129274	T4S	R23W	12
RUF #7	1222	219	AMC129275	T4S	R23W	12
RUF #8	1222	221	AMC129276	T4S	R23W	12
RUF #9	1222	223	AMC129277	T4S	R23W	11
RUF #10	1222	225	AMC129278	T4S	R23W	11
RUF #11	1222	227	AMC129279	T4S	R23W	11
RUF #12	1222	229	AMC129280	T4S	R23W	11
RUF #13	1222	231	AMC129281	T4S	R23W	11
RUF #14	1222	233	AMC129282	T4S	R23W	11
RUF #15	1222	235	AMC129283	T4S	R23W	11
RUF #16	1222	237	AMC129284	T4S	R23W	11
RUF #17	1222	239	AMC129285	T4S	R23W	11
RUF #18	1222	241	AMC129286	T4S	R23W	11
RUF #19	1222	243	AMC129287	T4S	R23W	12
RUF #20	1222	245	AMC129288	T4S	R23W	12
RUF #21	1222	247	AMC129289	T4S	R23W	12
RUF #22	1222	249	AMC129290	T4S	R23W	12
RUF #23	1222	251	AMC129291	T4S	R23W	11
RUF #24	1222	253	AMC129292	T4S	R23W	11
MIL #1	1222	191	AMC129261	T4S	R23W	12
MIL #2	1222	193	AMC129262	T4S	R23W	12
MIL #3	1222	195	AMC129263	T4S	R23W	12
MIL #4	1222	197	AMC129264	T4S	R23W	12
MIL #5	1222	199	AMC129265	T4S	R23W	12
MIL #6	1222	201	AMC129266	T4S	R23W	12

PHOENIX, ARIZONA
9:00 A.M.

Aug 6 94

RECEIVED
BLM AZ STATE OFFICE

MIL #7 }>	1222	203	AMC129267 }>	T4S	R23W	12
MIL #8 }>	1222	205	AMC129268 }>	T4S	R23W	12
NJZ #1 }>	1222	185	AMC129258 }>	T3S	R23W	25
NJZ #2 }>	1222	187	AMC129259 }>	T3S	R23W	25
NJZ #3 }>	1222	189	AMC129260 }>	T3S	R23W	25
G+W #1 }>	1222	177	AMC129254 }>	T3S	R23W	36
G+W #2 }>	1222	179	AMC129255 }>	T3S	R23W	36
G+W #3 }>	1222	181	AMC129256 }>	T3S	R23W	36
G+W #4 }>	1222	183	AMC129257 }>	T3S	R23W	36

9:00 A.M.
PHOENIX, ARIZONA

AUG 9 '94

RECEIVED
S.I.M. AZ STATE OFFICE

166

129254
40768
43990
206525
44189
131757
129408
207723
JR

**NOTICE OF PAYMENT OF ANNUAL RENTAL FEES
LIST OF CLAIM NAMES AND BLM SERIAL NUMBERS
AND NOTICE OF INTENTION TO HOLD**

TO: ARIZONA STATE OFFICE
Bureau of Land Management
3707 N. 7th St
Phoenix, Az, 85014
and
To whom it may concern:

NOTICE IS HEREBY GIVEN that the undersigned has paid to the Department of the Interior - Bureau of Land Management the sum of \$200.00 per claim for each of the unpatented mining claims and/or unpatented millsite claims described in Exhibit A attached hereto and made a part hereof, being the sum of (1) \$100.00 for each such claim for the assessment year beginning September 1, 1992 and ending September 1, 1993, and (2) \$100.00 for each such claim for the assessment year beginning September 1, 1993 and ending September 1, 1994.

NOTICE IS FURTHER GIVEN that the unpatented claims described in Exhibit A are held and claimed by the owner(s) thereof for the valuable minerals contained therein, that the millsites (if any) described in Exhibit A are held and claimed by the owner(s) thereof for mining and milling purposes, and that the owner(s) intends to continue the development of the claims.

DATED this 16th day of August, 1993.



The foregoing instrument was acknowledged before me this 16th day of August, 1993 by Peter E. Fox


Notary Public

CHERI L. PEDERSEN
Barrister & Solicitor
10th FLOOR - 595 HOWE STREET
VANCOUVER, B.C. V6C 2T5

RECEIVED
BLM AZ STATE OFFICE
AUG 17 '93
9:00 A.M.
PHOENIX, ARIZONA

93 & 94 Rental
ENTERED IN COMPUTER
9-22-93 SMS

166

✓

EXHIBIT A

LIST OF CLAIM NAMES AND BLM SERIAL NUMBERS

Name	Location Notice		BLM #
	Book	Page	
Maxie ✓	752	632	AMC40769 ✓
Maxie II Amended ✓	1229	738	AMC40770 ✓
Maxie IIA ✓	1229	744	AMC131757 ✓
Maxie III Amended ✓	1229	740	AMC40771 ✓
Maxie IIIA ✓	1229	746	AMC131758 ✓
Maxie IV Amended ✓	1229	742	AMC40772 ✓
Maxie V ✓	801	145	AMC40773 ✓
Maxie VI ✓	801	146	AMC40774 ✓
Maxie VII ✓	801	147	AMC40775 ✓
Maxie #8	853	984	AMC40776 ✓
Maxie #9	853	985	AMC40777 ✓
Maxie #10	853	986	AMC40778 ✓
Maxie #11	853	987	AMC40779 ✓
Maxie #12	853	988	AMC40780 ✓
Maxie #13	853	989	AMC40781 ✓
Maxie #14	853	990	AMC40782 ✓
Maxie #15	853	991	AMC40783 ✓
Maxie #16	853	992	AMC40784 ✓
Maxie #17	853	993	AMC40785 ✓
Maxie #18	853	994	AMC40786 ✓
Maxie #19	853	995	AMC40787 ✓
Maxie #20	853	996	AMC40788 ✓
Maxie #21	853	997	AMC40789 ✓
Maxie #22	853	999	AMC40790 ✓
Maxie #23	853	1000	AMC40791 ✓
Maxie #24	854	1	AMC40792 ✓
Maxie #25	854	2	AMC40793 ✓
Maxie #26	854	3	AMC40794 ✓
RUTH #1 Amended ✓	1222	167	AMC44216 ✓
RUTH #3 Amended ✓	1222	169	AMC44218 ✓
RUTH #5 Amended ✓	1222	171	AMC44220 ✓
RUTH #7 Amended ✓	1222	173	AMC44222 ✓
RUTH #8 Amended ✓	1222	175	AMC44223 ✓
RUTH #9 Amended ✓	1011	97	AMC44224 ✓
RUTH #10	609	44	AMC44225 ✓
RUTH #11	609	45	AMC44226 ✓
RUTH #12	609	46	AMC44227 ✓

40769-94 ✓
 131757-58 ✓
 44189-216 ✓
 44218 ✓
 44220 ✓
 44222-31 ✓
 43990-44000 ✓
 120408-09 ✓
 44002-023 ✓
 44025-34 ✓
 207723-35 ✓
 206525 ✓
 129254-92 ✓

RECEIVED
 BLM AZ STATE OFFICE

17 1993
 PHOENIX

Exhibit A p.2

RUTH #14	609	47	AMC44228
RUTH #15	609	48	AMC44229
RUTH #16	609	49	AMC44230
RUTH #17	609	50	AMC44231
PLATA No.1 3dAmended	1222	163	AMC44189
PLATA No.2 2dAmended	1229	736	AMC44190
PLATA No.3 Amended	1011	94	AMC44191
PLATA No.4 Amended	1222	165	AMC44192
PLATA No.5 Amended	1011	95	AMC44193
PLATA No.6 Amended	1011	96	AMC44194
PLATA No.10 Amended	1011	98	AMC44195
PLATA No.11 Amended	1011	99	AMC44196
PLATA No.12 Amended	1011	100	AMC44197
PLATA No.13	598	709	AMC44198
PLATA No.14	598	710	AMC44199
PLATA No.15 Amended	1011	101	AMC44200
PLATA No.16	598	712	AMC44201
PLATA No.17	598	713	AMC44202
PLATA No.18	598	714	AMC44203
CHUCK NO.1	609	51	AMC44204
CHUCK NO.2	609	52	AMC44205
CHUCK NO.3	609	53	AMC44206
CHUCK NO.4	609	54	AMC44207
CHUCK NO.5	609	55	AMC44208
CHUCK NO.6	609	56	AMC44209
CHUCK NO.7	609	57	AMC44210
CHUCK NO.8	609	58	AMC44211
CHUCK NO.9	609	59	AMC44212
CHUCK NO.10	609	60	AMC44213
CHUCK NO.11	609	61	AMC44214
CHUCK NO.12	609	62	AMC44215
POP #1 Amended	1102	172	AMC43990
POP #2 Amended	1222	101	AMC43991
POP #3 Amended	1222	103	AMC43992
POP #4 Amended	1222	109	AMC43993
POP #5 Amended	1222	111	AMC43994
POP #5A	1222	113	AMC129408
POP #6 Amended	1222	115	AMC43995
POP #7 Amended	1222	117	AMC43996
POP #8 Amended	1222	119	AMC43997
POP #9 Amended	1222	121	AMC43998
POP #10 Amended	1222	123	AMC43999
POP #11 Amended	1222	125	AMC44000

PHOENIX, ARIZONA
9:00 A.M.

AUG 17 1993

RECEIVED
ST. M. AZ STATE OFFICE

Exhibit A p.3

POP #13 Amended	1222	127	- AMC44002
POP #14 Amended	1222	129	- AMC44003
POP #15 Amended	1222	131	- AMC44004
POP #16 Amended	1222	133	- AMC44005
POP #17 Amended	1222	135	- AMC44006
POP #18 Amended	1102	223	- AMC44007
POP #19 Amended	1102	226	- AMC44008
POP #20 Amended	1222	137	- AMC44009
POP #21 Amended	1102	232	- AMC44010
POP #22 Amended	1102	235	- AMC44011
POP #23 Amended	1102	238	- AMC44012
POP #24 Amended	1222	139	- AMC44013
POP #25 Amended	1222	141	- AMC44014
POP #26 Amended	1222	143	- AMC44015
POP #27 Amended	1222	145	- AMC44016
POP #28 Amended	1222	147	- AMC44017
POP #29 Amended	1222	734	- AMC44018
POP #30 Amended	1102	259	- AMC44019
POP #31 Amended	1102	262	- AMC44020
POP #32 Amended	1102	265	- AMC44021
POP #33 Amended	1222	149	- AMC44022
POP #34 Amended	1222	151	- AMC44023
POP #36 Amended	1102	274	- AMC44025
POP #37 Amended	1222	153	- AMC44026
POP #37A ✓	1222	155	- AMC129409 ✓
POP #38 Amended	1222	157	- AMC44027
POP #39 Amended	1102	283	- AMC44028
POP #40 Amended	1102	286	- AMC44029
POP #41 Amended	1222	159	- AMC44030
POP #42 Amended	1222	161	- AMC44031
POP #43 Amended	1102	295	- AMC44032
POP #44 Amended	1102	298	- AMC44033
POP #47 Amended ✓	1102	301	- AMC44034
POP #50 >	835428		- AMC207723 ✓
POP #51 >	835429		- AMC207724 ✓
POP #52 -	834716		- AMC206525
POP #53 -	835430		- AMC207725
POP #54 } ✓	835431		- AMC207726
POP #55 } ✓	835432		- AMC207727
POP #56 } ✓	835433		- AMC207728
POP #57 } ✓	835434		- AMC207729
POP #58 } ✓	835435		- AMC207730
POP #59 } ✓	835436		- AMC207731

PHOENIX, ARIZONA
9:00 A.M.

AUG 17 '93

RECEIVED
BL. MAZ STATE OFFICE

Exhibit A p.4

POP #60	835437	~ AMC207732
POP #61	835438	~ AMC207733
POP #62	835439	~ AMC207734
POP #63	835440	~ AMC207735
RUF #1	1222 207	~ AMC129269
RUF #2	1222 209	~ AMC129270
RUF #3	1222 211	~ AMC129271
RUF #4	1222 213	~ AMC129272
RUF #5	1222 215	~ AMC129273
RUF #6	1222 217	~ AMC129274
RUF #7	1222 219	~ AMC129275
RUF #8	1222 221	~ AMC129276
RUF #9	1222 223	~ AMC129277
RUF #10	1222 225	~ AMC129278
RUF #11	1222 227	~ AMC129279
RUF #12	1222 229	~ AMC129280
RUF #13	1222 231	~ AMC129281
RUF #14	1222 233	~ AMC129282
RUF #15	1222 235	~ AMC129283
RUF #16	1222 237	~ AMC129284
RUF #17	1222 239	~ AMC129285
RUF #18	1222 241	~ AMC129286
RUF #19	1222 243	~ AMC129287
RUF #20	1222 245	~ AMC129288
RUF #21	1222 247	~ AMC129289
RUF #22	1222 249	~ AMC129290
RUF #23	1222 251	~ AMC129291
RUF #24	1222 253	~ AMC129292
MIL #1	1222 191	~ AMC129261
MIL #2	1222 193	~ AMC129262
MIL #3	1222 195	~ AMC129263
MIL #4	1222 197	~ AMC129264
MIL #5	1222 199	~ AMC129265
MIL #6	1222 201	~ AMC129266
MIL #7	1222 203	~ AMC129267
MIL #8	1222 205	~ AMC129268
NJZ #1	1222 185	~ AMC129258
NJZ #2	1222 187	~ AMC129259
NJZ #3	1222 189	~ AMC129260
G+W #1	1222 177	~ AMC129254
G+W #2	1222 179	~ AMC129255
G+W #3	1222 181	~ AMC129256
G+W #4	1222 183	~ AMC129257

(5)

PHOENIX, ARIZONA
9:00 A.M.

Aug 17 '93

RECEIVED
S.L.M. AZ STATE OFFICE

213

UNITED STATES
DEPARTMENT OF THE INTERIOR
BUREAU OF LAND MANAGEMENT

RECEIPT AND ACCOUNTING ADVICE

No. 2044594

RS/AZ 08/25/93

Subject: REPLACEMENT CHECKS
Applicant: CLAIM RENTAL FEE 1993 & 1994 (166)

2 101 13 33,200.00

ORBEX RESOURCES INC.
1409 -409 GRANVILLE ST.
VANCOUVER, B.C. V6C 1T8

Remitter: SAME - CK #'S 098 & 101
669-5737

Assignor:

LEASE MANAGEMENT DATA NEW UPDATE PAYMENT

ORIGINAL SERIAL NO.	ASG.	TYPE	ST.	CTY.	FUND SYMBOL	ACRES/UNITS	RATE
AMC 40769, ET AL							

AMOUNT	ANV. DATE	EXP. DATE	BILL CYC.	S/C	DISTRICT	NEXT BILL	MISC. DATA	U of M	ACTUAL UNITS

ASSIGNMENT SERIAL NO.	ASG.	TYPE	ST.	CTY.	FUND SYMBOL	ACRES/UNITS	RATE

AMOUNT	ANV. DATE	EXP. DATE	BILL CYC.	S/C	DISTRICT	NEXT BILL	MISC. DATA	U of M	ACTUAL UNITS

APPLY REMITTANCE			
ACTION	FUND SYMBOL	CTY.	AMOUNT
FILING FEE			
RENTAL			
UNEARNED			
REFUND			
TOTAL			
AMOUNT DUE			

Remarks:

BY: _____ DATE: _____

- Lease in Escrow?
- KGS?
- Auto Escalates?
- Auto Renew?
- Of Interest?
- Operating Rights?
- Operator
- Bond Filed?

FOR MMS USE ONLY	
BILLEE NUMBER	FOREST REFUGE
OCS SECTION	
CODE	

UNITED STATES
DEPARTMENT OF THE INTERIOR
BUREAU OF LAND MANAGEMENT

RECEIPT AND ACCOUNTING ADVICE

NO. 1900944 04

WB/AZ

08/17/93

Subject: CLAIM RENTAL FEE 1993 & 1994 (166)

2 24 13

33,200.00

Applicant:

ORBEX RESOURCES INC.
1409-409 GRANVILLE ST.
VANCOUVER B.C. V6C 1T8

SAME CK # 095
Remitter: 669-2428

Assignor:

LEASE MANAGEMENT DATA NEW UPDATE PAYMENT

ORIGINAL SERIAL NO.	ASG.	TYPE	ST.	CTY.	FUND SYMBOL	ACRES/UNITS	RATE
AMC 40769, ET AL							

AMOUNT	ANV. DATE	EXP. DATE	BILL CYC.	S/C	DISTRICT	NEXT BILL	MISC. DATA	U of M	ACTUAL UNITS

ASSIGNMENT SERIAL NO.	ASG.	TYPE	ST.	CTY.	FUND SYMBOL	ACRES/UNITS	RATE

AMOUNT	ANV. DATE	EXP. DATE	BILL CYC.	S/C	DISTRICT	NEXT BILL	MISC. DATA	U of M	ACTUAL UNITS

APPLY REMITTANCE			
ACTION	FUND SYMBOL	CTY.	AMOUNT
FILING FEE			
RENTAL			
UNEARNED			
REFUND			
TOTAL			
AMOUNT DUE			

Remarks:

BY:

DATE:

Lease in Escrow?

KGS?

Auto Escalates?

Auto Renew?

Of Interest?

Operating Rights?

Operator

Bond Filed?

FOR MMS USE ONLY

BILLEE

NUMBER

OCS SECTION

CODE

FOREST REFUGE

Return to:
 Orbex Resources Inc.,
 1409-409 Granville Street,
 Vancouver, B.C. Canada V6C 1T8

92- 05076

43990
 129408
 206525
 207723

OFFICIAL RECORDS OF LA PAZ COUNTY, AZ.
 LOIS K. HESSE, LA PAZ COUNTY RECORDER
 ORBEX RESOURCES INC
 08 Oct 1992 03:10 PM PAGE 1 OF 1
 RECORDING FEE \$ 14.00

AFFADAVIT OF LABOUR PERFORMED AND
IMPROVEMENTS MADE

Peter E. Fox agent for Orbex Resources Inc., being duly sworn, deposes and says that he is more than twenty-one years of age, and resides at Vancouver, in the Province of British Columbia, Canada and is personally acquainted with the mining claims known as Maxie, Pop 1-5,5a,6-11,13-32, 47,50-63 mining claims, situate in Silver Mining District, County of La Paz, State of Arizona, the location notice of which is recorded in the office of the County Recorder of said County, in Book (see below) of Records of Mines at page (see below) that between the 1st day of September, A.D. 1991 and the 31st day of August, A.D. 1992, at least five thousand six hundred dollars (\$5,600.00) dollars worth of work and improvements were done and performed upon said claims, not including the location work of said claims. Such work and improvements were made by and at the expense of Orbex Resources Inc., 1409-409 Granville Street, Vancouver, B.C., lessee, on behalf of The New Jersey Zinc Exploration Company, and Paris Adkison, the owners of said claims, for the purpose of complying with the laws of the United States pertaining to assessment of annual work, and Becker Drilling Inc., Commerce City, Colorado, were the men employed by said owner and who laboured upon said claims, did said work and improvements, the same being as follows, to wit: reverse circulation drilling and improvements.

<u>Claim Name</u>	<u>BLM AMC#</u>	<u>Docket/Page</u> <u>or Record #</u>	<u>Section</u>	<u>Township</u>	<u>Range</u>
MAXIE ✓	40769 ✓	752/632	1	4S	23W
POP 1	43990	1102/172	25	3S	23W
POP 2,3	43991,92	1222/101,103	25	3S	23W
POP 4,5	43993,94	1222/109,111	25	3S	23W
POP 5A ✓	129408 ✓	1222/113	25	3S	23W
POP 6,7	43995,96	1222/115,117	25	3S	23W
POP 8,9	43997,98	1222/119,121	25	3S	23W
POP 10	43999	1222/123	25	3S	23W
POP 11	44000	1222/125	36	3S	23W
POP 13,14	44002,03	1222/127,129	36	3S	23W
POP 15,16	44004,05	1222/131,133	36	3S	23W
POP 17	44006	1222/135	36	3S	23W
POP 18,19	44007,08	1102/223,26	36	3S	23W
POP 20	44009	1222/137	36	3S	23W
POP 21	44010	1102/232	36	3S	23W
POP 22	44011	1102/235	1	4S	23W
POP 23	44012	1102/238	1	4S	23W
POP 24,25	44013,14	1222/139,141	36	3S	23W
POP 26	44015	1222/143	36	3S	23W
POP 27,28	44016,17	1222/145,147	1	4S	23W
POP 29	44018	1222/734	1	4S	23W
POP 30,31,32	44019,20,21	1102/259,62,65	1	4S	23W
POP 47 ✓	44034 ✓	1102/301	1	4S	23W
POP 50,51 ✓	207723,24	83-5428,29	36/1	3S	23W
POP 52 ✓	206525	83-4716	1	4S	23W
POP 53-55	207725-27	83-5430-32	1	4S	23W
POP 56-60	207728-32	83-5433-37	1	4S	23W
POP 61	207733	83-5438	36	3S	23W
POP 62	207734	83-5439	25	3S	23W
POP 63	207735	83-5440	24	3S	23W

RECEIVED
 STATE OF ARIZONA
 OCT 13 1992
 PHOENIX, ARIZONA

[Signature]

SEAL

Subscribed and sworn to before me this 7 day of October A.D. 1992 at Vancouver, British Columbia, Canada.

[Signature]
 Notary Public
 A Notary Public in and for the Province of British Columbia

Orbex Resources Inc.

1409 - 409 Granville Street
Vancouver, B.C. Canada V6C 1T8
Telephone (604)669-5737
Fax (604)681-3920

October 29, 1992

Bureau of Land Management
Mining Claims Recordation
Arizona State Office
Siete Square
3707 North 7th Street
Phoenix, Arizona USA
85104

Dear Sirs:

Re: Maxie, Ruth, Plata, Pop, Chuck and MP Claims, La Paz County


Enclosed are four Affidavits of Labour for the above claims all recorded at the La Paz County Recorder on October 8, 1992. These documents are filed on behalf of the owners of the claims and the New Jersey Zinc Exploration Company (lessee) pursuant to 43CFR subpart 3833.

The recording fee of \$675.00 for the ¹²⁷135 affidavits appended hereto is enclosed.

Please return date stamped records for our files.

Yours truly,

ORBEX RESOURCES INC.



P. E. Fox, Ph.D., P. Eng.

/am

RECEIVED
STATE OFFICE
L.M. AZ

26. OCT 30 1992

9:00 A.M. ARIZONA
PHOENIX, ARIZONA

UNITED STATES
DEPARTMENT OF THE INTERIOR
BUREAU OF LAND MANAGEMENT

04

RECEIPT AND ACCOUNTING ADVICE

CP/AZ

No. 1950575
10/30/92

Subject: AFFIDAVITS OF ASSESSMENT WORK (127) ✓ 2 16 12 635.00 ✓
2 18 08 40.00

Applicant: NEW JERSEY ZINC EXPL. CO.
C/O ORBEX RESOURCES INC
1409-409 GRANVILLE ST
VANCOUVER, BC V6C 1T8

Remitter: SAME - CK #068
669-5737

ej

Assignor:

LEASE MANAGEMENT DATA									
<input type="checkbox"/> NEW <input type="checkbox"/> UPDATE <input type="checkbox"/> PAYMENT									
ORIGINAL SERIAL NO.	ASG.	TYPE	ST.	CTY.	FUND SYMBOL			ACRES/UNITS	RATE
44204, ET AL									
AMOUNT	ANV. DATE	EXP. DATE	BILL CYC.	S/C	DISTRICT	NEXT BILL	MISC. DATA	U of M	ACTUAL UNITS
ASSIGNMENT SERIAL NO.	ASG.	TYPE	ST.	CTY.	FUND SYMBOL			ACRES/UNITS	RATE
AMOUNT	ANV. DATE	EXP. DATE	BILL CYC.	S/C	DISTRICT	NEXT BILL	MISC. DATA	U of M	ACTUAL UNITS

APPLY REMITTANCE			
ACTION	FUND SYMBOL	CTY.	AMOUNT
FILING FEE			
RENTAL			
UNEARNED			
REFUND			40 ⁰⁰
TOTAL			
AMOUNT DUE			

Remarks:

overpayment

BY: *Luis J. Carreras* DATE: 11-2-92

- Lease in Escrow?
- KGS? Of Interest?
- Auto Escalates? Operating Rights?
- Auto Renew? Operator
- Bond Filed?

FOR MMS USE ONLY		
BILLEE	NUMBER	FOREST REFUGE
OCS SECTION		
CODE		

CASE FOLDER COPY

Return to:
 Orbex Resources Inc.
 1409-409 Granville Street
 Vancouver, B.C. Canada V6C 1T8

92- 05075


44189 439:0
 129408
 SR

OFFICIAL RECORDS OF LA PAZ COUNTY, AZ.
 LOIS K. HESSE, LA PAZ COUNTY RECORDER
 ORBEX RESOURCES INC
 08 Oct 1992 03:10 PM PAGE 1 of 1
 RECORDING FEE \$ 14.00

AFFADAVIT OF LABOUR PERFORMED AND IMPROVEMENTS MADE


Peter E. Fox agent for Orbex Resources Inc., being duly sworn, deposes and says that he is more than twenty-one years of age, and resides at Vancouver, in the Province of British Columbia, Canada and is personally acquainted with the mining claims known as Ruth 1,3,5,7-12,14-17; Plata 1,4,5,6; Pop 33,34,36,37,37a,38-44 mining claims, situate in Silver Mining District, County of La Paz, State of Arizona, the location notice of which is recorded in the office of the County Recorder of said County, in Book (see below) of Records of Mines at page (see below) that between the 1st day of September, A.D. 1991 and the 31st day of August, A.D. 1992, at least two thousand five hundred dollars (\$2,900.00) dollars worth of work and improvements were done and performed upon said claims, not including the location work of said claims. Such work and improvements were made by and at the expense of Orbex Resources Inc., 1409-409 Granville Street, Vancouver, B.C., lessee, on behalf of The New Jersey Zinc Exploration Company and Richard J. Tibbits, Estate of George Smith Jr., Estate of Stephen H. Sturges, and Charles J. Thomas the owners of said claims for the purpose of complying with the laws of the United States pertaining to assessment of annual work, and Becker Drilling Inc., Commerce City, Colorado, were the men employed by said owner and who laboured upon said claims, did said work and improvements, the same being as follows, to wit: reverse circulation drilling and improvements.

<u>Claim Name</u>	<u>BLM AMC#</u>	<u>Docket/Page or Record #</u>	<u>Section</u>	<u>Township</u>	<u>Range</u>
RUTH 1 ✓	44216 ✓	1222/167	11	4S	23W
RUTH 3 ✓	44218 ✓	1222/169	11	4S	23W
RUTH 5 ✓	44220 ✓	1222/171	11	4S	23W
RUTH 7 ✓	44222 ✓	1222/173	11	4S	23W
RUTH 8 ✓	44223 ✓	1222/175	11	4S	23W
RUTH 9 ✓	44224 ✓	1011/97	11	4S	23W
RUTH 10-12 ✓ 3	44225-27 } 3	609/44-46	11	4S	23W
RUTH 14-15 ✓ 2	44228-29 } 2	609/47-48	11	4S	23W
RUTH 16,17 ✓ 1	44230,31 } 1	609/49,50	14	4S	23W
PLATA 1,4 ✓ 2	44189,92 } 2	1222/163,165	11	4S	23W
PLATA 5,6 ✓ 2	44193,94 } 2	1011/95,96	11	4S	23W
POP 33,34 ✓ 2	44022,23 ✓ 2	1222/149,151	12	4S	23W
POP 36 ✓	44025 ✓	1102/274	12	4S	23W
POP 37 ✓	44026 ✓	1222/153	12	4S	23W
POP 37A ✓	129409 ✓	1222/155	12	4S	23W
POP 38 ✓	44027 ✓	1222/157	12	4S	23W
POP 39 ✓ 10	44028 ✓	1102/283	11	4S	23W
POP 40 ✓	44029 ✓	1102/286	12	4S	23W
POP 41 ✓	44030 ✓	1222/159	12	4S	23W
POP 42 ✓	44031 ✓	1222/161	12	4S	23W
POP 43 ✓	44032 ✓	1102/295	12	4S	23W
POP 44 ✓	44033 ✓	1102/298	13	4S	23W



SEAL

Subscribed and sworn to before me this 2 day of October A.D. 1992 at Vancouver, British Columbia, Canada.


 Notary Public

A Notary Public in and for the Province of British Columbia

(My commission does not expire).

RECEIVED
 B.C. STATE OFFICE
 101
 OCT 1992
 AUTHORIZED BY
 9:06 AM

AFFIDAVIT OF LABOUR PERFORMED AND IMPROVEMENTS MADE

RECEIVED B.L.M. AZ STATE OFFICE

OCT 11 1990

7:45 A.M. PHOENIX, ARIZONA

Peter E. Fox agent for Orbex Resources Inc., being duly sworn, deposes and says that he is more than twenty-one years of age, and resides at Vancouver, in the Province of British Columbia, Canada and is personally acquainted with the mining claims known as Ruth 1,3,5,7-12,14-17; Plata 1,4,5,6; Pop 33,34,36,37,37a,38-44 mining claims, situate in Silver Mining District, County of La Paz, State of Arizona, the location notice of which is recorded in the office of the County Recorder of said County, in Book (see below) of Records of Mines at page (see below) that between the 1st day of September, A.D. 1989 and the 31st day of August, A.D. 1990, at least two thousand nine hundred dollars (\$2,900.00) dollars worth of work and improvements were done and performed upon said claims, not including the location work of said claims. Such work and improvements were made by and at the expense of Orbex Resources Inc., 1409-409 Granville Street, Vancouver, B.C., lessee, on behalf of The New Jersey Zinc Exploration Company and Richard J. Tibbits, Estate of George Smith Jr., Estate of Stephen H. Sturges, and Charles J. Thomas the owners of said claims for the purpose of complying with the laws of the United States pertaining to assessment of annual work, and Prospect Drilling Company, Pheonix, Arizona, were the men employed by said owner and who laboured upon said claims, did said work and improvements, the same being as follows, to wit: reverse circulation drilling and improvements.

44189
46769
43990
129408
131757
99903
214080
207723
206525
m
g

CLAIM NAME	BLM AMC#	DOCKET/PAGE OR RECORD#	# SEC.	TOWN.	RANGE
RUTH 1	44216	1222/167	11	4S	23W
RUTH 3	44218	1222/169	11	4S	23W
RUTH 5	44220	1222/171	11	4S	23W
RUTH 7	44222	1222/173	11	4S	23W
RUTH 8	44223	1222/175	11	4S	23W
RUTH 9	44224	1011/97	11	4S	23W
RUTH 10-12	44225-27	609/44-46	11	4S	23W
RUTH 14-15	44228-29	609/47-48	11	4S	23W
RUTH 16, 17	44230, 31	609/49, 50	14	4S	23W
PLATA 1, 4	44189, 92	1222/163, 165	11	4S	23W
PLATA 5, 6	44193, 94	1011/95, 96	11	4S	23W
POP 33, 34	44022, 23	1222/149, 151	12	4S	23W
POP 36	44025	1102/274	12	4S	23W
POP 37	44026	1222/153	12	4S	23W
POP 37A	129409	1222/155	12	4S	23W
POP 38	44027	1222/157	12	4S	23W
POP 39	44028	1102/283	11	4S	23W
POP 40	44029	1102/286	12	4S	23W
POP 41	44030	1222/159	12	4S	23W
POP 42	44031	1222/161	12	4S	23W
POP 43	44032	1102/295	12	4S	23W
POP 44	44033	1102/298	13	4S	23W

[Signature]

Subscribed and sworn to before me this 10 day of October A.D. 19 90 at Vancouver, British Columbia, Canada.

[Signature]
Notary Public

(My commission does not expire).

Return to Orbex Resources Inc
1409-409 Granville St
Vancouver BC Canada V6C 1T8



RECORDED IN OFFICIAL RECORDS OF LA PAZ COUNTY, ARIZONA

SEP 27 '90 - 2 15 PM

Lois K. Hest, COUNTY RECORDER

RF	5
CO. SUR	4
ST. SUR	5
P+II	500
TOTAL FEE	14
- OF -	1
PAGES	


COPY
AS TO FILING DATA ONLY

90-4899


AFFIDAVIT OF LABOUR PERFORMED AND
IMPROVEMENTS MADE

Peter E. Fox, agent for Orbex Resources Inc., being duly sworn, deposes and says that he is more than twenty-one years of age, and resides at Vancouver, in the Province of British Columbia, Canada and is personally acquainted with the mining claims known as Maxie II, IIA, III, IIIA, IV, V, VI, VII, 8-26 mining claims, situate in Silver Mining District, County of La Paz, State of Arizona, the location notice of which is recorded in the office of the County Recorder of said County, in Book (see below) of Records of Mines at page (see below) that between the 1st day of September, A.D. 1989 and the 31st day of August, A.D. 1990, at least two thousand seven hundred dollars (\$2,700.00) dollars worth of work and improvements were done and performed upon said claims, not including the location work of said claims. Such work and improvements were made by and at the expense of Orbex Resources Inc., 1409-409 Granville Street, Vancouver, B.C., lessee, on behalf of The New Jersey Zinc Exploration Company, lessee, and Maxie C. Adkison and Paris Adkison the owners of said claims for the purpose of complying with the laws of the United States pertaining to assessment of annual work, and Prospect Drilling Company, Phoenix Arizona, were the men employed by said owner and who laboured upon said claims, did said work and improvements, the same being as follows, to wit: reverse circulation drilling and improvements.

CLAIM NAME	BLM AMCH	DOCKET/PAGE		#	SEC.	TOWN.	RANGE
		OR	RECORD#				
MAXIE II	40770	1229/738		36	3S	23W	
MAXIE IIA	131757	1229/744		36	3S	23W	
MAXIE III	40771	1229/740		36	3S	23W	
MAXIE IIIA	131758	1229/746		36	3S	23W	
MAXIE IV	40772	1229/742		36	3S	23W	
MAXIE V, VI, VII	40773, 4, 5	801/145, 6, 7		25	3S	23W	
MAXIE 8, 9	40776-77	853/984, 85		24	3S	23W	
MAXIE 10, 11	40778, 79	853/986, 87		23	3S	23W	
MAXIE 12-20	40780-88	853/988-996		26	3S	23W	
MAXIE 21-23	40789-91	853/997-1000		35	3S	23W	
MAXIE 24-26	40792-94	854/1-3		35	3S	23W	



Subscribed and sworn to before me this 26 day of October A.D. 1990
at Vancouver, British Columbia, Canada.



Notary Public

(My commission does not expire).

Return to: Orbex Resources Inc. 1409-409 Granville Street, Vancouver, B.C. V6C 1T8

RECEIVED
B.L.M. AZ STATE OFFICE

OCT 11 1990

7:45 A.M.
PHOENIX, ARIZONA



RECORDED IN OFFICIAL RECORDS
OF LA PAZ COUNTY, ARIZONA
SEP 27 '90 - 2 15 P.M.
Lola K. Hesse, COUNTY RECORDER

RF	5 +
CO. SUR	4 +
ST. SUR	3 +
P+II	5 +
TOTAL FEE	14
OF	1
PAGES	

AFFIDAVIT OF LABOUR PERFORMED AND
IMPROVEMENTS MADE

Peter E. Fox agent for Orbex Resources Inc., being duly sworn, deposes and says that he is more than twenty-one years of age, and resides at Vancouver, in the Province of British Columbia, Canada and is personally acquainted with the mining claims known as Chuck 1-12, Plata 2, 3 10-18 mining claims, situate in Silver Mining District, County of La Paz, State of Arizona, the location notice of which is recorded in the office of the County Recorder of said County, in Book (see below) of Records of Mines at page (see below) that between the 1st day of September, A.D. 1989 and the 31st day of August, A.D. 1990, at least two thousand three hundred dollars (\$2,300.00) dollars worth of work and improvements were done and performed upon said claims, not including the location work of said claims. Such work and improvements were made by and at the expense of Orbex Resources Inc., 1409-409 Granville Street, Vancouver, B.C., lessee, on behalf of The New Jersey Zinc Exploration Company and Richard J. Tibbits, Estate of George Smith Jr., Estate of Stephen H. Sturges, and Charles J. Thomas the owners of said claims for the purpose of complying with the laws of the United States pertaining to assessment of annual work, and Prospect Drilling Company, Pheonix, Arizona were the men employed by said owner and who laboured upon said claims, did said work and improvements, the same being as follows, to wit: reverse circulation drilling and improvements.

CLAIM NAME	BLM AMCH	DOCKET/PAGE OR RECORD#	# SEC.	TOWN.	RANGE
CHUCK 1-12 ✓	44204-15 ✓	609/51-62	35	3S	23W
PLATA 2	44190 ✓	1222/736	34	3S	23W
PLATA 3	44191 ✓	1011/94	34	3S	23W
PLATA 10	44195 ✓	1011/98	2	4S	23W
PLATA 11	44196 ✓	1011/99	34	3S	23W
PLATA 12	44197 ✓	1011/100	2	4S	23W
PLATA 13	44198 ✓	598/709	3	4S	23W
PLATA 14	44199 ✓	598/710	35	3S	23W
PLATA 15	44200 ✓	1011/101	34	3S	23W
PLATA 16-18	44201-03 ✓	598/712-14	34	3S	23W

[Signature]

Subscribed and sworn to before me this 6 day of September A.D. 1990 at Vancouver, British Columbia, Canada.

[Signature]
Notary Public

(My commission does not expire).

Return to Orbex Resources Inc
1409-409 Granville St
Vancouver BC Canada V6C 1T8

RECEIVED
B.L.M. AZ STATE OFFICE
OCT 11 1990
7:45 A.M.
PHOENIX, ARIZONA



RECORDED IN OFFICIAL RECORDS
OF LA PAZ COUNTY, ARIZONA
SEP 27 '90 - 2 15 P.M.
[Signature]
Lola K. Hess, COUNTY RECORDER

RF	5 +
CO. SUR	4 +
ST. SUR	3 +
P+H	5aa +
TOTAL FEE	14
- OF -	1
PAGES	


AFFADAVIT OF LABOUR PERFORMED AND
IMPROVEMENTS MADE

Peter E. Fox agent for Orbex Resources Inc., being duly sworn, deposes and says that he is more than twenty-one years of age, and resides at Vancouver, in the Province of British Columbia, Canada and is personally acquainted with the mining claims known as Maxie, Pop 1-5,5a,6-11,13-32, 47,50-63,MP, MP2-8 mining claims, situate in Silver Mining District, County of La Paz, State of Arizona, the location notice of which is recorded in the office of the County Recorder of said County, in Book (see below) of Records of Mines at page (see below) that between the 1st day of September, A.D. 1989 and the 31st day of August, A.D. 1990, at least five thousand six hundred dollars (\$5,600.00) dollars worth of work and improvements were done and performed upon said claims, not including the location work of said claims. Such work and improvements were made by and at the expense of Orbex Resources Inc., 1409-409 Granville Street, Vancouver, B.C., lessee, on behalf of The New Jersey Zinc Exploration Company and Maxie C. Adkison and Paris Adkison the owners of said claims, for the purpose of complying with the laws of the United States pertaining to assessment of annual work, and Prospect Drilling Company, Pheonix, Arizona, were the men employed by said owner and who laboured upon said claims, did said work and improvements, the same being as follows, to wit: reverse circulation drilling and improvements.

CLAIM NAME	BLM AMCH	DOCKET/PAGE OR RECORD#	# SEC.	TOWN.	RANGE
MAXIE	40769 ✓	752/632	1	4S	23W
MP	99903	1146/734	24	3S	23W
MP 2,3	99904,05	1146/736,38	24	3S	23W
MP 4	99906	1146/740	24	3S	23W
MP 5-8	214080-83	84-000337-40	24	3S	23W
POP 1	43990	1102/172	25	3S	23W
POP 2,3	43991,92	1222/101,103	25	3S	23W
POP 4,5	43993,94	1222/109,111	25	3S	23W
POP 5A	129408	1222/113	25	3S	23W
POP 6,7	43995,96	1222/115,117	25	3S	23W
POP 8,9	43997,98	1222/119,121	25	3S	23W
POP 10	43999	1222/123	25	3S	23W
POP 11	44000	1222/125	36	3S	23W
POP 13,14	44002,03	1222/127,129	36	3S	23W
POP 15,16	44004,05	1222/131,133	36	3S	23W
POP 17	44006	1222/135	36	3S	23W
POP 18,19	44007,08	1102/223,26	36	3S	23W
POP 20	44009	1222/137	36	3S	23W
POP 21	44010	1102/232	36	3S	23W
POP 22	44011	1102/235	1	4S	23W
POP 23	44012	1102/238	1	4S	23W
POP 24,25	44013,14	1222/139,141	36	3S	23W
POP 26	44015	1222/143	36	3S	23W
POP 27,28	44016,17	1222/145,147	1	4S	23W
POP 29	44018	1222/734	1	4S	23W
POP 30,31,32	44019,20,21	1102/259,62,65	1	4S	23W
POP 47	44034	1102/301	1	4S	23W
POP 50,51	207723,24	83-5428,29	36	3S	23W
POP 52	206525 ✓	83-4716	1	4S	23W
POP 53-55	207725-27	83-5430-32	1	4S	23W
POP 56-60	207728-32	83-5433-37	1	4S	23W
POP 61	207733	83-5438	36	3S	23W
POP 62	207734	83-5439	25	3S	23W
POP 63	207735	83-5440	24	3S	23W

RECEIVED
B.L.M. AZ STATE OFFICE
OCT 11 1990
PHOENIX, ARIZONA

Subscribed and sworn to before me this 20 day of August A.D. 19 90
at Vancouver, British Columbia, Canada.



Notary Public

Orbex Resources Inc.

1409 - 409 Granville Street
Vancouver, B.C. Canada V6C 1T8
Telephone (604)669-2428

September 25, 1990

Bureau of Land Management
Arizona State Office
Mining Claims Section
Siete Square
3707 North 7th Street
Phoenix, Arizona 85104
USA

Attention: Mining Claims Recordation

Dear Sir:

Re: Maxie, Ruth, Plata, Pop, Chuck and MP Claims, La Paz County

Enclosed are four Affidavits of Labour for the above claims all recorded at the La Paz County Recorder on Sept. 27 1990. These documents are filed on behalf of the owners of the claims and the New Jersey Zinc Exploration Company (lessee) pursuant to 43CFR subpart 3833.

The recording fee of \$675.00 for the 135 Affidavits appended hereto is enclosed.

Please return date stamped records for our files.

Yours truly,

ORBEX RESOURCES INC.


P. E. Fox, Ph.D., P. Eng.

/am

encl.

RECEIVED
B.L.M. AZ STATE OFFICE

OCT 11 1990

7:45 A M
PHOENIX, ARIZONA

UNITED STATES
DEPARTMENT OF THE INTERIOR
BUREAU OF LAND MANAGEMENT

RECEIPT AND ACCOUNTING ADVICE

NO. 1661821

SM/AZ

10/11/90

Subject:

AFFIDAVITS OF ASSESSMENT WORK (135)

2 23 12

675.00

Applicant:

ORBEX RESOURCES, INC.
1409 - 409 GRANVILLE ST.
VANCOUVER, B.C. V6C 1Y8

Remitter: SAME - CK #535
604-669-2428

Assignor:

LEASE MANAGEMENT DATA NEW UPDATE PAYMENT

ORIGINAL SERIAL NO.	ASG.	TYPE	ST.	CTY.	FUND SYMBOL	ACRES/UNITS	RATE
RMC 44216, ET AL							

AMOUNT	ANV. DATE	EXP. DATE	BILL CYC.	S/C	DISTRICT	NEXT BILL	MISC. DATA	U of M	ACTUAL UNITS

ASSIGNMENT SERIAL NO.	ASG.	TYPE	ST.	CTY.	FUND SYMBOL	ACRES/UNITS	RATE

AMOUNT	ANV. DATE	EXP. DATE	BILL CYC.	S/C	DISTRICT	NEXT BILL	MISC. DATA	U of M	ACTUAL UNITS

APPLY REMITTANCE

ACTION	FUND SYMBOL	CTY.	AMOUNT
FILING FEE			
RENTAL			
UNEARNED			
REFUND			
TOTAL			
AMOUNT DUE			

Remarks:

Acknowledged spm

BY:

DATE:

- Lease in Escrow?
- KGS? Of Interest?
- Auto Escalates? Operating Rights?
- Auto Renew? Operator
- Bond Filed?

FOR MMS USE ONLY

BILLEE	FOREST REFUGE
NUMBER	
OCS SECTION	
CODE	

89-4837
44027
129409
40770
131757
99903
214080
43990
207723
206525
[Signature]

**AFFADAVIT OF LABOUR PERFORMED AND
IMPROVEMENTS MADE**

Peter E. Fox agent for Orbex Resources Inc., being duly sworn, deposes and says that he is more than twenty-one years of age, and resides at Vancouver, in the Province of British Columbia, Canada and is personally acquainted with the mining claims known as Ruth 1,3,5,7-12,14-17; Plata 1,4,5,6; Pop 33,34,36,37,37a,38-44 mining claims, situate in Silver Mining District, County of La Paz, State of Arizona, the location notice of which is recorded in the office of the County Recorder of said County, in Book (see below), of Records of Mines at page (see below) that between the 1st day of September, A.D. 1987 and the 31st day of August, A.D. 1988, at least two thousand nine hundred dollars (\$2,900.00) dollars worth of work and improvements were done and performed upon said claims, not including the location work of said claims. Such work and improvements were made by and at the expense of Orbex Resources Inc., 1409-409 Granville Street, Vancouver, B.C., lessee, on behalf of The New Jersey Zinc Exploration Company and Richard J. Tibbits, Estate of George Smith Jr., Estate of Stephen H. Sturges, and Charles J. Thomas the owners of said claims for the purpose of complying with the laws of the United States pertaining to assessment of annual work, and Prospect Drilling Company, Pheonix, Arizona, were the men employed by said owner and who laboured upon said claims, did said work and improvements, the same being as follows, to wit: reverse circulation drilling and improvements.

CLAIM NAME	BLM AMC#	DOCKET/PAGE OR RECORD#	# SEC.	TOWN.	RANGE
RUTH 1	44216	1222/167	11	4S	23W
RUTH 3	44218	1222/169	11	4S	23W
RUTH 5	44220	1222/171	11	4S	23W
RUTH 7	44222	1222/173	11	4S	23W
RUTH 8	44223	1222/175	11	4S	23W
RUTH 9	44224	1011/97	11	4S	23W
RUTH 10-12	44225-27	609/44-46	11	4S	23W
RUTH 14-15	44228-29	609/47-48	11	4S	23W
RUTH 16,17	44230,31	609/49,50	14	4S	23W
PLATA 1,4	44189,92	1222/163,165	11	4S	23W
PLATA 5,6	44193,94	1011/95,96	11	4S	23W
POP 33,34	44022,23	1222/149,151	12	4S	23W
POP 36	44025	1102/274	12	4S	23W
POP 37	44026	1222/153	12	4S	23W
POP 37A	129409	1222/155	12	4S	23W
POP38	44027	1222/157	12	4S	23W
POP 39	44028	1102/283	11	4S	23W
POP 40	44029	1102/286	12	4S	23W
POP 41	44030	1222/159	12	4S	23W
POP 42	44031	1222/161	12	4S	23W
POP 43	44032	1102/295	12	4S	23W
POP 44	44033	1102/298	13	4S	23W

[Signature]

Subscribed and sworn to before me this 26 day of Sept A.D. 1988
at Vancouver, British Columbia, Canada.

[Signature]
Notary Public

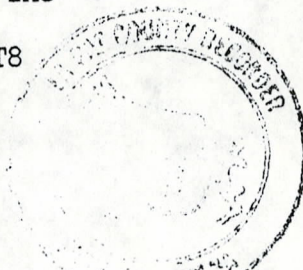
(My commission does not expire).

Return to Orbex Resources Inc
1409-409 Granville St
Vancouver BC Canada V6C 1T8

B.L.M. AZ STATE OFFICE

OCT 10 1989

7:45 A.M.
PHOENIX, ARIZONA



D. J. DENEY
SOLICITOR

RECORDED IN OFFICIAL RECORDS
OF LA PAZ COUNTY, ARIZONA
SEP 27 2 42 PM '89

[Signature]
Lois K. Hense, COUNTY RECORDER

RF	5 +
CO SUB	4 +
SI SUB	5 +
PPH	1 +
TOTAL	15
1 - OF - 1	

RECORDED AT THE
REQUEST OF:

**AFFDAVIT OF LABOUR PERFORMED AND
IMPROVEMENTS MADE**

Peter E. Fox, agent for Orbex Resources Inc., being duly sworn, deposes and says that he is more than twenty-one years of age, and resides at Vancouver, in the Province of British Columbia, Canada and is personally acquainted with the mining claims known as Maxie II, IIA, III, IIIA, IV, V, VI, VII, 8-26 mining claims, situate in Silver Mining District, County of La Paz, State of Arizona, the location notice of which is recorded in the office of the County Recorder of said County, in Book (see below) of Records of Mines at page (see below) that between the 1st day of September, A.D. 1987 and the 31st day of August, A.D. 1988, at least two thousand seven hundred dollars (\$2,700.00) dollars worth of work and improvements were done and performed upon said claims, not including the location work of said claims. Such work and improvements were made by and at the expense of Orbex Resources Inc., 1409-409 Granville Street, Vancouver, B.C., lessee, on behalf of The New Jersey Zinc Exploration Company, lessee, and Maxie C. Adkison and Paris Adkison the owners of said claims for the purpose of complying with the laws of the United States pertaining to assessment of annual work, and Prospect Drilling Company, Pheonix Arizona, were the men employed by said owner and who laboured upon said claims, did said work and improvements, the same being as follows, to wit: reverse circulation drilling and improvements.

CLAIM NAME	BLM AMC#	DOCKET/PAGE OR RECORD#	# SEC.	TOWN.	RANGE
MAXIE II	40770 ✓	1229/738	36	3S	23W
MAXIE IIA	131757 ✓	1229/744	36	3S	23W
MAXIE III	40771 ✓	1229/740	36	3S	23W
MAXIE IIIA	131758 ✓	1229/746	36	3S	23W
MAXIE IV	40772 ✓	1229/742	36	3S	23W
MAXIE V, VI, VII	40773, 4, 5 ✓	801/145, 6, 7	25	3S	23W
MAXIE 8, 9	40776-77 ✓	853/984, 85	24	3S	23W
MAXIE 10, 11	40778, 79 ✓	853/986, 87	23	3S	23W
MAXIE 12-20	40780-88 ✓	853/988-996	26	3S	23W
MAXIE 21-23	40789-91 ✓	853/997-1000	35	3S	23W
MAXIE 24-26	40792-94 ✓	854/1-3	35	3S	23W

[Signature]

Subscribed and sworn to before me this 26 day of Sept A.D. 1989
at Vancouver, British Columbia, Canada.

[Signature]
Notary Public

(My commission does not expire).

Return to Orbex Resources Inc
1409-409 Granville St
Vancouver BC Canada V6C 1T8

LOIS K. FISHER
COUNTY RECORDER
SOLICITOR

RECORDED AT THE
REQUEST OF:

RECEIVED
B.L.M. AZ STATE OFFICE
OCT 10 1989
7:45 A.M.
PHOENIX, ARIZONA




RECORDED IN OFFICIAL RECORDS
OF LA PAZ COUNTY, ARIZONA
SEP 27 2 42 PM '89
[Signature]
Lois K. Fisher, COUNTY RECORDER

LF	5 +
CO. SUB	4 +
ST. SUB	5 +
P-F	5 +
TOTAL FEE	14
1 - OF - 1 PAGES	


**AFFIDAVIT OF LABOUR PERFORMED AND
IMPROVEMENTS MADE**

Peter E. Fox agent for Orbex Resources Inc., being duly sworn, deposes and says that he is more than twenty-one years of age, and resides at Vancouver, in the Province of British Columbia, Canada and is personally acquainted with the mining claims known as Chuck 1-12, Plata 2, 3 10-18 mining claims, situate in Silver Mining District, County of La Paz, State of Arizona, the location notice of which is recorded in the office of the County Recorder of said County, in Book (see below) of Records of Mines at page (see below) that between the 1st day of September, A.D. 1987 and the 31st day of August, A.D. 1988, at least two thousand three hundred dollars (\$2,300.00) dollars worth of work and improvements were done and performed upon said claims, not including the location work of said claims. Such work and improvements were made by and at the expense of Orbex Resources Inc., 1409-409 Granville Street, Vancouver, B.C., lessee, on behalf of The New Jersey Zinc Exploration Company and Richard J. Tibbits, Estate of George Smith Jr., Estate of Stephen H. Sturges, and Charles J. Thomas the owners of said claims for the purpose of complying with the laws of the United States pertaining to assessment of annual work, and Prospect Drilling Company, Pheonix, Arizona were the men employed by said owner and who laboured upon said claims, did said work and improvements, the same being as follows, to wit: reverse circulation drilling and improvements.

CLAIM NAME	BLM AMC#	DOCKET/PAGE		# SEC.	TOWN.	RANGE
		OR	RECORD#			
CHUCK 1-12	44204-15	609/51-62		35	3S	23W
PLATA 2	44190	1222/736		34	3S	23W
PLATA 3	44191	1011/94		34	3S	23W
PLATA 10	44195	1011/98		2	4S	23W
PLATA 11	44196	1011/99		34	3S	23W
PLATA 12	44197	1011/100		2	4S	23W
PLATA 13	44198	598/709		3	4S	23W
PLATA 14	44199	598/710		35	3S	23W
PLATA 15	44200	1011/101		34	3S	23W
PLATA 16-18	44201-03	598/712-14		34	3S	23W



Subscribed and sworn to before me this 26 day of Sept A.D. 1989 at Vancouver, British Columbia, Canada.


Notary Public

(My commission does not expire).

Return to Orbex Resources Inc
1409-409 Granville St
Vancouver BC Canada V6C 1T8

GORDON J. BITNEY
40 V. C. JUSTICES 97
B.C.
SOLICITOR

RECORDED AT THE
REQUEST OF:

RECEIVED
B.L.M. AZ STATE OFFICE
OCT 10 1989
7:45 A.M
PHOENIX, ARIZONA



RECORDED IN OFFICIAL RECORDS
OF LA PAZ COUNTY, ARIZONA
SEP 27 2 42 PM '89
Lois K. Frazee COUNTY RECORDER

CF	5 +
CO. SUB	4 +
ST. SUB	5 +
P-11	500
TOTAL FEE	10
- CF - 1 PAGES	

COPY
AS TO FILING DATA ONLY

AFFIDAVIT OF LABOUR PERFORMED AND
IMPROVEMENTS MADE

89-4840

Peter E. Fox agent for Orbex Resources Inc., being duly sworn, deposes and says that he is more than twenty-one years of age, and resides at Vancouver, in the Province of British Columbia, Canada and is personally acquainted with the mining claims known as Maxie, Pop 1-5, 5a, 6-11, 13-32, 47, 50-63, MP, MP2-8 mining claims, situate in Silver Mining District, County of La Paz, State of Arizona, the location notice of which is recorded in the office of the County Recorder of said County, in Book (see below) of Records of Mines at page (see below) that between the 1st day of September, A.D. 1987 and the 31st day of August, A.D. 1988, at least five thousand six hundred dollars (\$5,600.00) dollars worth of work and improvements were done and performed upon said claims, not including the location work of said claims. Such work and improvements were made by and at the expense of Orbex Resources Inc., 1409-409 Granville Street, Vancouver, B.C., lessee, on behalf of The New Jersey Zinc Exploration Company and Maxie C. Adkison and Paris Adkison the owners of said claims, for the purpose of complying with the laws of the United States pertaining to assessment of annual work, and Prospect Drilling Company, Pheonix, Arizona, were the men employed by said owner and who laboured upon said claims, did said work and improvements, the same being as follows, to wit: reverse circulation drilling and improvements.

CLAIM NAME	BLM AMC#	DOCKET/PAGE OR RECORD#	# SEC.	TOWN.	RANGE
MAXIE	40769 ✓	752/632	1	4S	23W
MP	99903 ✓	1146/734	24	3S	23W
MP 2,3	99904, 05 ✓	1146/736, 38	24	3S	23W
MP 4	99906 ✓	1146/740	24	3S	23W
MP 5-8	214080-83	84-000337-40	24	3S	23W
POP 1	43990 ✓	1102/172	25	3S	23W
POP 2,3	43991, 92 ✓	1222/101, 103	25	3S	23W
POP 4,5	43993, 94 ✓	1222/109, 111	25	3S	23W
POP 5A	129408 ✓	1222/113	25	3S	23W
POP 6,7	43995, 96 ✓	1222/115, 117	25	3S	23W
POP 8,9	43997, 98 ✓	1222/119, 121	25	3S	23W
POP 10	43999 ✓	1222/123	25	3S	23W
POP 11	44000 ✓	1222/125	36	3S	23W
POP 13,14	44002, 03 ✓	1222/127, 129	36	3S	23W
POP 15,16	44004, 05 ✓	1222/131, 133	36	3S	23W
POP 17	44006 ✓	1222/135	36	3S	23W
POP 18,19	44007, 08 ✓	1102/223, 26	36	3S	23W
POP 20	44009 ✓	1222/137	36	3S	23W
POP 21	44010 ✓	1102/232	36	3S	23W
POP 22	44011 ✓	1102/235	1	4S	23W
POP 23	44012 ✓	1102/238	1	4S	23W
POP 24,25	44013, 14 ✓	1222/139, 141	36	3S	23W
POP 26	44015 ✓	1222/143	36	3S	23W
POP 27,28	44016, 17 ✓	1222/145, 147	1	4S	23W
POP 29	44018 ✓	1222/734	1	4S	23W
POP 30,31,32	44019, 20, 21 ✓	1102/259, 62, 65	1	4S	23W
POP 47	44034 ✓	1102/301	1	4S	23W
POP 50,51	207723, 24 ✓	83-5428, 29	36	3S	23W
POP 52	206525 ✓	83-4716	1	4S	23W
POP 53-55	207725-27 ✓	83-5430-32	1	4S	23W
POP 56-60	207728-32 ✓	83-5433-37	1	4S	23W
POP 61	207733 ✓	83-5438	36	3S	23W
POP 62	207734 ✓	83-5439	25	3S	23W
POP 63	207735 ✓	83-5440	24	3S	23W

RECEIVED
B.L.M. AZ STATE OFFICE
OCT 10 1989
7:45 A.M.
PHOENIX, ARIZONA

Subscribed and sworn to before me this 26 day of Sept A.D. 1989
at Vancouver, British Columbia, Canada.

(My commission does not expire).

Return to Orbex Resources Inc
1409-409 Granville St
Vancouver BC Canada V6C 1T8

Notary Public
GORDON J. BITNEY
40-1111-1111 ST
VANCOUVER, B.C.
SOLICITOR

RECORDED AT THE
REQUEST OF:



United States Department of the Interior

BUREAU OF LAND MANAGEMENT
ARIZONA STATE OFFICE
3707 N. 7TH STREET
P.O. BOX 16563
PHOENIX, ARIZONA 85011

(602) 241-5550



IN REPLY REFER TO:

- A MC 40769
A MC 43990
A MC 44189
A MC 99903
A MC 129408
A MC 131757
A MC 206525
A MC 207723
A MC 214080
90-POL-8 (922-SR)

October 11, 1989

Orbex Industries Inc.
1409-409 Granville Street
Vancouver, B.C. Canada V6C 1T8

NOTICE

The Bureau of Land Management, Arizona State Office, timely received the following document(s) covering 135 Mining Claims, Mill or Tunnel Sites:

- X : Proof of Labor
: Notice of Intention to Hold
: Amendment(s)
: Transfer of Interest.

Effective January 3, 1989, new regulations were implemented (copy enclosed) which require a \$5.00 service charge for each claim or site to accompany any of the above-listed filings. Before we can accept and process your filing we must receive your remittance in the amount \$ 675.00.

This amount must be received within 30 days of the date of receipt of this decision. Failure to remit this service charge shall cause the filing to be rejected and returned.

Please return the enclosed sheet with your remittance so that we can trace your filing.

You will receive a receipt for your remittance.

Alan Rabinoff
Alan Rabinoff
Chief, Branch of
Mining Law Administration

Enclosures



Orbex Industries Inc.

1409 - 409 Granville Street,
Vancouver, B.C. Canada V6C 1T8
Telephone (604) 669-2428

October 5, 1989

Bureau of Land Management
Arizona State Office
Mining Claims Section
Siete Square
3707 North 7th Street
Phoenix, Arizona 85104
USA

Attention: Mining Claims Recordation

Dear Sir:


Re: Maxie, Ruth, Plata, Pop, Chuck and MP Claims
La Paz County, Arizona

Enclosed are four Affidavits of Labour for the above claims all recorded at the La Paz County Recorder on September 27, 1989. These documents are filed on behalf of the owners of the claims and the New Jersey Zinc Exploration Company (lessee) pursuant to 43CFR subpart 3833.

Please return date stamped records for our files.

Yours truly,

ORBEX RESOURCES INC.


Peter E. Fox, Ph.D., P. Eng.

/am

encl.

RECEIVED
B.L.M. AZ STATE OFFICE

OCT 10 1989

7:45 A.M.
PHOENIX, ARIZONA



44189
43990
206525
129408
40769
131757
99903
214080
207723
SR

Orbex Industries Inc.

1409 - 409 Granville Street,
Vancouver, B.C. Canada V6C 1T8
Telephone (604) 669-2428

November 2, 1988

Bureau of Land Management
Arizona State Office
Mining Claims Section
Siete Square
3707 North 7th Street
Phoenix, Arizona 85014
USA

RECEIVED
B.L.M. AZ STATE OFFICE

NOV 04 1988

7:45 A.M.
PHOENIX, ARIZONA

Attention: Mining Claims Recordation

Dear Sir:

Maxie, Ruth, Plata, Pop, Chuck and MP Claims
La Paz County, Arizona

Enclosed are four Affidavits of Labour for the above claims all recorded at the La Paz County Recorder on October 24, 1988. These documents are filed on behalf of the owners of the claims and the New Jersey Zinc Exploration Company (lessee) pursuant to 43CFR subpart 3833.

Please return date stamped records for our files.

Yours truly,

ORBEX RESOURCES INC.

Craig W. Payne

/am

encl.

COPY

AS TO FILING DATA ONLY

AFFIDAVIT OF LABOUR PERFORMED AND

IMPROVEMENTS MADE

88-5920

Craig W. Payne agent for Orbex Resources Inc., being duly sworn, deposes and says that he is more than twenty-one years of age, and resides at Vancouver, in the Province of British Columbia, Canada and is personally acquainted with the mining claims known as Ruth 1,3,5,7-12,14-17; Plata 1,4,5,6; Pop 33,34,36,37,37a,38-44 mining claims, situate in Silver Mining District, County of La Paz, State of Arizona, the location notice of which is recorded in the office of the County Recorder of said County, in Book (see below) of Records of Mines at page (see below) that between the 1st day of September, A.D. 1987 and the 31st day of August, A.D. 1988, at least two thousand nine hundred dollars (\$2,900.00) dollars worth of work and improvements were done and performed upon said claims, not including the location work of said claims. Such work and improvements were made by and at the expense of Orbex Resources Inc., 1409-409 Granville Street, Vancouver, B.C., lessee, on behalf of The New Jersey Zinc Exploration Company and Richard J. Tibbits, Estate of George Smith Jr., Estate of Stephen H. Sturges, and Charles J. Thomas the owners of said claims for the purpose of complying with the laws of the United States pertaining to assessment of annual work, and Prospect Drilling Company, Pheonix, Arizona, were the men employed by said owner and who laboured upon said claims, did said work and improvements, the same being as follows, to wit: reverse circulation drilling and improvements.

CLAIM NAME	BLM AMC#	DOCKET/PAGE		TOWN.	RANGE
		OR RECORD#	# SEC.		
RUTH 1	44216 ✓	1222/167	11	4S	23W
RUTH 3	44218 ✓	1222/169	11	4S	23W
RUTH 5	44220 ✓	1222/171	11	4S	23W
RUTH 7	44222 ✓	1222/173	11	4S	23W
RUTH 8	44223 .	1222/175	11	4S	23W
RUTH 9	44224 .	1011/97	11	4S	23W
RUTH 10-12	44225-27 .	609/44-46	11	4S	23W
RUTH 14-15	44228-29 .	609/47-48	11	4S	23W
RUTH 16,17	44230,31 .	609/49,50	14	4S	23W
PLATA 1,4	44189,92 ✓	1222/163,165	11	4S	23W
PLATA 5,6	44193,94 ✓	1011/95,96	11	4S	23W
POP 33,34	44022,23 ✓	1222/149,151	12	4S	23W
POP 36	44025 .	1102/274	12	4S	23W
POP 37	44026 .	1222/153	12	4S	23W
POP 37A	129409 ✓	1222/155	12	4S	23W
POP38	44027 .	1222/157	12	4S	23W
POP 39	44028 .	1102/283	11	4S	23W
POP 40	44029 .	1102/286	12	4S	23W
POP 41	44030 .	1222/159	12	4S	23W
POP 42	44031 .	1222/161	12	4S	23W
POP 43	44032 .	1102/295	12	4S	23W
POP 44	44033 .	1102/298	13	4S	23W

RECEIVED
BLM AZ STATE OFFICE
NOV 04 1988
7:45 A.M.
PHOENIX, ARIZONA

Craig W. Payne

Subscribed and sworn to before me this 3 day of October A.D. 1988 at Vancouver, British Columbia, Canada.

Gordon J. Bitney
Notary Public

SEAL

(My commission does not expire).

Return to Orbex Resources Inc
1409-409 Granville St
Vancouver BC Canada V6C 1T8

GORDON J. BITNEY
#404 - 675 W. HASTINGS ST
VANCOUVER, B.C.
SOLICITOR

Witnessed as to execution on
No advice sought or given.

RECORDED IN OFFICIAL RECORDS
OF LA PAZ COUNTY, ARIZONA
OCT 24 2:26 PM '88
Lois K. Hesse, COUNTY RECORDER



RF 5 +
CO. SUP +
SUR 5 +
1 +
15
1 OF 1
PAGES

AFFADAVIT OF LABOUR PERFORMED AND
IMPROVEMENTS MADE

Craig W. Payne, agent for Orbex Resources Inc., being duly sworn, deposes and says that he is more than twenty-one years of age, and resides at Vancouver, in the Province of British Columbia, Canada and is personally acquainted with the mining claims known as Maxie II, IIA, III, IIIA, IV, V, VI, VII, 8-26 mining claims, situate in Silver Mining District, County of La Paz, State of Arizona, the location notice of which is recorded in the office of the County Recorder of said County, in Book (see below) of Records of Mines at page (see below) that between the 1st day of September, A.D. 1987 and the 31st day of August, A.D. 1988, at least two thousand seven hundred dollars (\$2,700.00) dollars worth of work and improvements were done and performed upon said claims, not including the location work of said claims. Such work and improvements were made by and at the expense of Orbex Resources Inc., 1409-409 Granville Street, Vancouver, B.C., lessee, on behalf of The New Jersey Zinc Exploration Company, lessee, and Maxie C. Adkison and Paris Adkison the owners of said claims for the purpose of complying with the laws of the United States pertaining to assessment of annual work, and Prospect Drilling Company, Pheonix Arizona, were the men employed by said owner and who laboured upon said claims, did said work and improvements, the same being as follows, to wit: reverse circulation drilling and improvements.

RECEIVED
BLM. AZ STATE OFFICE
NOV 04 1988
7:45 A.M.
PHOENIX, ARIZONA

CLAIM NAME	BLM AMC#	DOCKET/PAGE		# SEC.	TOWN.	RANGE
		OR RECORD#				
MAXIE II	40770	1229/738		36	3S	23W
MAXIE IIA	131757	1229/744		36	3S	23W
MAXIE III	40771	1229/740		36	3S	23W
MAXIE IIIA	131758	1229/746		36	3S	23W
MAXIE IV	40772	1229/742		36	3S	23W
MAXIE V, VI, VII	40773, 4, 5	801/145, 6, 7		25	3S	23W
MAXIE 8, 9	40776-77	853/984, 85		24	3S	23W
MAXIE 10, 11	40778, 79	853/986, 87		23	3S	23W
MAXIE 12-20	40780-88	853/988-996		26	3S	23W
MAXIE 21-23	40789-91	853/997-1000		35	3S	23W
MAXIE 24-26	40792-94	854/1-3		35	3S	23W

Craig W. Payne

Subscribed and sworn to before me this 3 day of October A.D. 1988 at Vancouver, British Columbia, Canada.

[Signature]
Notary Public

(My commission does not expire).

Return to Orbex Resources Inc
1409-409 Granville St
Vancouver BC Canada V6C 1T8

GORDON J. BITNEY
#404 - 675 W. HASTINGS ST
VANCOUVER, B.C.
SOLICITOR

SEAL

Witnessed as to execution on
No advice sought or given.



RECORDED IN OFFICIAL RECORDS
OF LA PAZ COUNTY, ARIZONA
Oct 24 2:27 PM '88
Lois K. Hesse, COUNTY RECORDER

RF	5 +
CO. SUB	4 +
T. SUB	5 +
SERIAL	500 +
TOTAL	14
PAGES	1 OF 1

COPY

AS TO FILING DATA ONLY

AFFADAVIT OF LABOUR PERFORMED AND IMPROVEMENTS MADE

88-5922

Craig W. Payne agent for Orbex Resources Inc., being duly sworn, deposes and says that he is more than twenty-one years of age, and resides at Vancouver, in the Province of British Columbia, Canada and is personally acquainted with the mining claims known as Maxie, Pop 1-5,5a,6-11,13-32, 47,50-63,MP, MP2-8 mining claims, situate in Silver Mining District, County of La Paz, State of Arizona, the location notice of which is recorded in the office of the County Recorder of said County, in Book (see below) of Records of Mines at page (see below) that between the 1st day of September, A.D. 1987 and the 31st day of August, A.D. 1988, at least five thousand six hundred dollars (\$5,600.00) dollars worth of work and improvements were done and performed upon said claims, not including the location work of said claims. Such work and improvements were made by and at the expense of Orbex Resources Inc., 1409-409 Granville Street, Vancouver, B.C., lessee, on behalf of The New Jersey Zinc Exploration Company and Maxie C. Adkison and Paris Adkison the owners of said claims, for the purpose of complying with the laws of the United States pertaining to assessment of annual work, and Prospect Drilling Company, Pheonix, Arizona, were the men employed by said owner and who laboured upon said claims, did said work and improvements, the same being as follows, to wit: reverse circulation drilling and improvements.

CLAIM NAME	BLM AMC#	DOCKET/PAGE OR RECORD#	# SEC.	TOWN.	RANGE
MAXIE	40769 ✓	752/632	1	4S	23W
MP	99903 ✓	1146/734	24	3S	23W
MP 2,3	99904,05 ✓	1146/736,38	24	3S	23W
MP 4	99906 ✓	1146/740	24	3S	23W
MP 5-8	214080-83 ✓	84-000337-40	24	3S	23W
POP 1	43990 ✓	1102/172	25	3S	23W
POP 2,3	43991,92 ✓	1222/101,103	25	3S	23W
POP 4,5	43993,94 ✓	1222/109,111	25	3S	23W
POP 5A	129408 ✓	1222/113	25	3S	23W
POP 6,7	43995,96 ✓	1222/115,117	25	3S	23W
POP 8,9	43997,98 ✓	1222/119,121	25	3S	23W
POP 10	43999 ✓	1222/123	25	3S	23W
POP 11	44000 ✓	1222/125	36	3S	23W
POP 13,14	44002,03 ✓	1222/127,129	36	3S	23W
POP 15,16	44004,05 ✓	1222/131,133	36	3S	23W
POP 17	44006 ✓	1222/135	36	3S	23W
POP 18,19	44007,08 ✓	1102/223,26	36	3S	23W
POP 20	44009 ✓	1222/137	36	3S	23W
POP 21	44010 ✓	1102/232	36	3S	23W
POP 22	44011 ✓	1102/235	1	4S	23W
POP 23	44012 ✓	1102/238	1	4S	23W
POP 24,25	44013,14 ✓	1222/139,141	36	3S	23W
POP 26	44015 ✓	1222/143	36	3S	23W
POP 27,28	44016,17 ✓	1222/145,147	1	4S	23W
POP 29	44018 ✓	1222/734	1	4S	23W
POP 30,31,32	44019,20,21 ✓	1102/259,62,65	1	4S	23W
POP 47	44034 ✓	1102/301	1	4S	23W
POP 50,51	207723,24 ✓	83-5428,29	36	3S	23W
POP 52	206525 ✓	83-4716	1	4S	23W
POP 53-55	207725-27 ✓	83-5430-32	1	4S	23W
POP 56-60	207728-32 ✓	83-5433-37	1	4S	23W
POP 61	207733 ✓	83-5438	36	3S	23W
POP 62	207734 ✓	83-5439	25	3S	23W
POP 63	207735 ✓	83-5440	24	3S	23W

RECEIVED
B.L.M. AZ STATE OFFI

NOV 04 1988
7:45 A.M.
PHOENIX, ARIZON

SEAL



RECORDED IN OFFICIAL RECORDS
OF LA PAZ COUNTY, ARIZONA
OCT 24 2:27 PM '88
Lois K. Hesse, COUNTY RECORDER

RF 5 +
CO. SUB 4 +
ST. SUB 3 +
P+H SAA +
TOTAL FEE 14
1 OF 1 PAGES

Subscribed and sworn to before me this 3 day of October A.D. 1988 at Vancouver, British Columbia, Canada.

(My commission does not expire).

Craig W. Payne
[Signature]
Notary Public

Return to Orbex Resources Inc
1409-409 Granville St
Vancouver BC Canada V6C 1T8

GORDON J. BITNEY
#404 - 675 W. HASTINGS ST
VANCOUVER B.C.
C.O.B. 370.3

Witnessed as to execution on
No advice sought or given.

AFFADAVIT OF LABOUR PERFORMED AND
IMPROVEMENTS MADE

Craig W. Payne agent for Orbex Resources Inc., being duly sworn, deposes and says that he is more than twenty-one years of age, and resides at Vancouver, in the Province of British Columbia, Canada and is personally acquainted with the mining claims known as Chuck 1-12, Plata 2, 3 10-18 mining claims, situate in Silver Mining District, County of La Paz, State of Arizona, the location notice of which is recorded in the office of the County Recorder of said County, in Book (see below) of Records of Mines at page (see below) that between the 1st day of September, A.D. 1987 and the 31st day of August, A.D. 1988, at least two thousand three hundred dollars (\$2,300.00) dollars worth of work and improvements were done and performed upon said claims, not including the location work of said claims. Such work and improvements were made by and at the expense of Orbex Resources Inc., 1409-409 Granville Street, Vancouver, B.C., lessee, on behalf of The New Jersey Zinc Exploration Company and Richard J. Tibbits, Estate of George Smith Jr., Estate of Stephen H. Sturges, and Charles J. Thomas the owners of said claims for the purpose of complying with the laws of the United States pertaining to assessment of annual work, and Prospect Drilling Company, Pheonix, Arizona were the men employed by said owner and who laboured upon said claims, did said work and improvements, the same being as follows, to wit: reverse circulation drilling and improvements.

RECEIVED
B.L.M. AZ STATE OFFICE

NOV 04 1988

7:45 A.M.
PHOENIX, ARIZONA

CLAIM NAME	BLM AMC#	DOCKET/PAGE		#	SEC.	TOWN.	RANGE
		OR	RECORD#				
CHUCK 1-12	44204-15	✓	609/51-62	35		3S	23W
PLATA 2	44190	•	1222/736	34		3S	23W
PLATA 3	44191	•	1011/94	34		3S	23W
PLATA 10	44195	•	1011/98	2		4S	23W
PLATA 11	44196	•	1011/99	34		3S	23W
PLATA 12	44197	•	1011/100	2		4S	23W
PLATA 13	44198	•	598/709	3		4S	23W
PLATA 14	44199	•	598/710	35		3S	23W
PLATA 15	44200	•	1011/101	34		3S	23W
PLATA 16-18	44201-03	•	598/712-14	34		3S	23W

Craig W. Payne

Subscribed and sworn to before me this 3 day of October A.D. 1988
at Vancouver, British Columbia, Canada.

Gordon J. Bitney
Notary Public

(My commission does not expire).

Return to Orbex Resources Inc
1409-409 Granville St
Vancouver BC Canada V6C 1T8

GORDON J. BITNEY
#404 - 675 W. HASTINGS ST.
VANCOUVER, B.C.
SOLICITOR

Witnessed as to execution only
No advice sought or given.

SEAL



RECORDED IN OFFICIAL RECORDS
OF LA PAZ COUNTY, ARIZONA
OCT 24 2:27 PM '88
Qu
Lois K. Hesse, COUNTY RECORDER

RF	5 +
CO. SUB	4 +
ST. SUR	5 +
P+H	1 +
TOTAL FEE	15
1 - OF - 1	PAGES





44189
43990
40769
129408
99903
214080
Orbex Industries Inc.

1409 - 409 Granville Street.
Vancouver, B.C. Canada V6C 1T8
Telephone (604) 669-2428

207223
131757

fy

October 15, 1987

Bureau of Land Management
Arizona State Office
Mining Claims Section
Siete Square
3707 North 7th Street
Phoenix, Arizona 85014
USA

Attention: Mining Claims Recordation


Maxie, Ruth, Plata, Pop, Chuck and MP Claims,
La Paz County, Arizona

Enclosed are four Affidavits of Labour for the above claims all recorded at the La Paz County Recorder on October 7, 1987. These documents are filed on behalf of the owners of the claims and The New Jersey Zinc Exploration Company (lessee) pursuant to 43CFR subpart 3833.

Please return date-stamped records for our files.

Yours truly,

ORBEX RESOURCES INC.


P. E. Fox, Ph.D., P.Eng.

PEF/af

encl.

RECEIVED
B.L.M. AZ. STATE OFFICE
1987
OCT 19 1987
7:45 A.M.
PHOENIX, ARIZONA



RECORDED IN OFFICIAL RECORDS
OF LA PAZ COUNTY, ARIZONA

OCT 7 4 10 PM '87 *gw*

Lola K. Heuse, COUNTY RECORDER

AFFIDAVIT OF LABOUR PERFORMED AND
IMPROVEMENTS MADE

RE	5 +
CO. SUP	4 +
ST. SUP	5 +
P+H	7 +
TOTAL FEE	19
1-OF-1	PAGES

Peter E. Fox, agent for Orbex Resources Inc., being duly sworn, deposes and says that he is more than twenty-one years of age, and resides at Vancouver, in the Province of British Columbia, Canada and is personally acquainted with the mining claims known as Ruth 1,3,5,7-12,14-17; Plata 1,4,5,6; Pop 33,34,36,37,37a,38-44 mining claims, situate in Silver Mining District, County of La Paz, State of Arizona, the location notice of which is recorded in the office of the County Recorder of said County, in Book (see below) of Records of Mines at page (see below) that between the 1st day of September, A.D. 1986 and the 31st day of August, A.D. 1987, at least two thousand nine hundred dollars (\$2,900.00) dollars worth of work and improvements were done and performed upon said claims, not including the location work of said claims. Such work and improvements were made by and at the expense of Orbex Resources Inc., 1409-409 Granville Street, Vancouver, B.C., lessee, on behalf of The New Jersey Zinc Exploration Company and Richard J. Tibbits, Estate of George Smith Jr., Estate of Stephen H. Sturges, and Charles J. Thomas the owners of said claims for the purpose of complying with the laws of the United States pertaining to assessment of annual work, and Prospect Drilling Company, Pheonix, Arizona, were the men employed by said owner and who laboured upon said claims, did said work and improvements, the same being as follows, to wit: reverse circulation drilling and improvements.

CLAIM NAME	BLM AMC#	DOCKET/PAGE OR RECORD#	# SEC.	TOWN.	RANGE
RUTH 1	44216	1222/167	11	4S	23W
RUTH 3	44218	1222/169	11	4S	23W
RUTH 5	44220	1222/171	11	4S	23W
RUTH 7	44222	1222/173	11	4S	23W
RUTH 8	44223	1222/175	11	4S	23W
RUTH 9	44224	1011/97	11	4S	23W
RUTH 10-12	44225-27	609/44-46	11	4S	23W
RUTH 14-15	44228-29	609/47-48	11	4S	23W
RUTH 16,17	44230,31	609/49,50	14	4S	23W
PLATA 1,4	44189,92	1222/163,165	11	4S	23W
PLATA 5,6	44193,94	1011/95,96	11	4S	23W
POP 33,34	44022,23	1222/149,151	12	4S	23W
POP 36	44025	1102/274	12	4S	23W
POP 37	44026	1222/153	12	4S	23W
POP 37A	129409	1222/155	12	4S	23W
POP38	44027	1222/157	12	4S	23W
POP 39	44028	1102/283	11	4S	23W
POP 40	44029	1102/286	12	4S	23W
POP 41	44030	1222/159	12	4S	23W
POP 42	44031	1222/161	12	4S	23W
POP 43	44032	1102/295	12	4S	23W
POP 44	44033	1102/298	13	4S	23W

RECEIVED
N. AZ. STATE OFFICE
OCT 19 1987
7:45 A.M.
HOENIX, ARIZONA

[Signature]

Subscribed and sworn to before me this 10 day of Sept A.D. 1987
at Vancouver, British Columbia, Canada.

Notary Public
[Signature]
SEAL

(My commission does not expire).

Return to Orbex Resources Inc
1409-409 Granville St
Vancouver BC Canada V6C 1T8

CHIEF CLERK
COUNTY RECORDER
SOLICITOR



COPY

87-5013

AS TO FILING DATA ONLY

RECORDED IN OFFICIAL RECORDS OF LA PAZ COUNTY, ARIZONA

AFFIDAVIT OF LABOUR PERFORMED AND IMPROVEMENTS MADE

OCT 7 4 10 PM '87

Lois H. Hase, COUNTY RECORDER

Peter E. Fox, agent for Orbex Resources Inc., being duly sworn, deposes and says that he is more than twenty-one years of age, and resides at Vancouver, in the Province of British Columbia, Canada and is personally acquainted with the mining claims known as Maxie, Pop 1-5, 5a, 6-11, 13-32, 47, 50-63, MP, MP2-8 mining claims, situate in Silver Mining District, County of La Paz, State of Arizona, the location notice of which is recorded in the office of the County Recorder of said County, in Book (see below) of Records of Mines at page (see below) that between the 1st day of September, A.D. 1986 and the 31st day of August, A.D. 1987, at least five thousand six hundred dollars (\$5,600.00) dollars worth of work and improvements were done and performed upon said claims, not including the location work of said claims. Such work and improvements were made by and at the expense of Orbex Resources Inc., 1409-409 Granville Street, Vancouver, B.C., lessee, on behalf of The New Jersey Zinc Exploration Company and Maxie C. Adkison and Paris Adkison the owners of said claims, for the purpose of complying with the laws of the United States pertaining to assessment of annual work, and Prospect Drilling Company, Phoenix, Arizona, were the men employed by said owner and who laboured upon said claims, did said work and improvements, the same being as follows, to wit: reverse circulation drilling and improvements.

RE 5 +
CO. SUR 4 +
ST. SUR 5 +
P+H 4 +
TOTAL FEE 14
1 OF 7 PAGES

Table with columns: CLAIM NAME, BLM AMC#, DOCKET/PAGE OR RECORD#, # SEC., TOWN., RANGE. Lists various mining claims and their associated data.

RECEIVED
LM. AZ. STATE OFFICE
OCT 19 1987
7:45 A.M.
PHOENIX, ARIZONA

Signature of Notary Public
Notary Public

Subscribed and sworn to before me this 3rd day of Sept A.D. 1987 at Vancouver, British Columbia, Canada.

(My commission does not expire).

Return to Orbex Resources Inc
1409-409 Granville St
Vancouver BC Canada V6C 1T8

GARY DON J. FINNEY
401 ...

COPY
AS TO FILING DATA OF
AFFADAVIT OF LABOUR PERFORMED AND
IMPROVEMENTS MADE

87-5014

Peter E. Fox, agent for Orbex Resources Inc., being duly sworn, deposes and says that he is more than twenty-one years of age, and resides at Vancouver, in the Province of British Columbia, Canada and is personally acquainted with the mining claims known as Maxie II, IIA, III, IIIA, IV, V, VI, VII, 8-26 mining claims, situate in Silver Mining District, County of La Paz, State of Arizona, the location notice of which is recorded in the office of the County Recorder of said County, in Book (see below) of Records of Mines at page (see below) that between the 1st day of September, A.D. 1986 and the 31st day of August, A.D. 1987, at least two thousand seven hundred dollars (\$2,700.00) dollars worth of work and improvements were done and performed upon said claims, not including the location work of said claims. Such work and improvements were made by and at the expense of Orbex Resources Inc., 1409-409 Granville Street, Vancouver, B.C., lessee, on behalf of The New Jersey Zinc Exploration Company, lessee, and Maxie C. Adkison and Paris Adkison the owners of said claims for the purpose of complying with the laws of the United States pertaining to assessment of annual work, and Prospect Drilling Company, Pheonix Arizona, were the men employed by said owner and who laboured upon said claims, did said work and improvements, the same being as follows, to wit: reverse circulation drilling and improvements.

CLAIM NAME	BLM AMC#	DOCKET/PAGE		# SEC.	TOWN.	RANGE
		OR RECORD#				
MAXIE II	40770-	1229/738		36	3S	23W
MAXIE IIA	131757 -	1229/744		36	3S	23W
MAXIE III	40771-	1229/740		36	3S	23W
MAXIE IIIA	131758	1229/746		36	3S	23W
MAXIE IV	40772-	1229/742		36	3S	23W
MAXIE V, VI, VII	40773, 4, 5-	801/145, 6, 7		25	3S	23W
MAXIE 8, 9	40776-77-	853/984, 85		24	3S	23W
MAXIE 10, 11	40778, 79-	853/986, 87		23	3S	23W
MAXIE 12-20	40780-88 -	853/988-996		26	3S	23W
MAXIE 21-23	40789-91-	853/997-1000		35	3S	23W
MAXIE 24-26	40792-94-	854/1-3		35	3S	23W

RECEIVED
B.L.M. AZ. STATE OFFICE

OCT 19 1987

7:45 A.M.
PHOENIX, ARIZONA

[Signature]

Subscribed and sworn to before me this 20 day of Sept A.D. 1987 at Vancouver, British Columbia, Canada.

[Signature]
 Notary Public

(My commission does not expire).

Return to Orbex Resources Inc
 1409-409 Granville St
 Vancouver BC Canada V6C 1T8

GEOFFREY BONEY
 409 GRANVILLE STREET
 VANCOUVER B.C.
 SOLICITOR



RECORDED IN OFFICIAL RECORDS
 OF LA PAZ COUNTY, ARIZONA
 Oct 7 4 10 PM '87 PW
 Lois K. Hess, COUNTY RECORDER

RF	5 +
CO. SUB	4 +
ST. SUR	5 +
P+II	1 +
TOTAL FEE	15
1 OF 1 PAGES	

AS TO FILING DATA ONLY
AFFIDAVIT OF LABOUR PERFORMED AND
IMPROVEMENTS MADE

87-5015

Peter E. Fox, agent for Orbex Resources Inc., being duly sworn, deposes and says that he is more than twenty-one years of age, and resides at Vancouver, in the Province of British Columbia, Canada and is personally acquainted with the mining claims known as Chuck 1-12, Plata 2, 3 10-18 mining claims, situate in Silver Mining District, County of La Paz, State of Arizona, the location notice of which is recorded in the office of the County Recorder of said County, in Book (see below) of Records of Mines at page (see below) that between the 1st day of September, A.D. 1986 and the 31st day of August, A.D. 1987, at least two thousand three hundred dollars (\$2,300.00) dollars worth of work and improvements were done and performed upon said claims, not including the location work of said claims. Such work and improvements were made by and at the expense of Orbex Resources Inc., 1409-409 Granville Street, Vancouver, B.C., lessee, on behalf of The New Jersey Zinc Exploration Company and Richard J. Tibbits, Estate of George Smith Jr., Estate of Stephen H. Sturges, and Charles J. Thomas the owners of said claims for the purpose of complying with the laws of the United States pertaining to assessment of annual work, and Prospect Drilling Company, Pheonix, Arizona were the men employed by said owner and who laboured upon said claims, did said work and improvements, the same being as follows, to wit: reverse circulation drilling and improvements.

CLAIM NAME	BLM AMC#	DOCKET/PAGE		# SEC.	TOWN.	RANGE
		OR RECORD#				
CHUCK 1-12	44204-15-	609/51-62		35	3S	23W
PLATA 2	44190-	1229/736		34	3S	23W
PLATA 3	44191-	1011/94		34	3S	23W
PLATA 10	44195-	1011/98		2	4S	23W
PLATA 11	44196-	1011/99		34	3S	23W
PLATA 12	44197-	1011/100		2	4S	23W
PLATA 13	44198-	598/709		3	4S	23W
PLATA 14	44199-	598/710		35	3S	23W
PLATA 15	44200-	1011/101		34	3S	23W
PLATA 16-18	44201-03-	598/712-14		34	3S	23W

RECEIVED
B.L.M. AZ. STATE OFFICE
OCT 19 1987
7:45 A.M.
PHOENIX, ARIZONA

Peter E. Fox

Subscribed and sworn to before me this 20 day of Sept A.D. 1987
at Vancouver, British Columbia, Canada.

[Signature]

Notary Public
SOLICITOR

(My commission does not expire).

Return to Orbex Resources Inc
1409-409 Granville St
Vancouver BC Canada V6C 1T8



RECORDED IN OFFICIAL RECORDS
OF LA PAZ COUNTY, ARIZONA
OCT 1 4 10 PM '87
Lois K. Hess, COUNTY RECORDER

RF	5 +
CO. SUP	4 +
ST. SUP	5 +
P+II	+
TOTAL FEE	14
OF	7
PAGES	



Orbex Industries Inc.

1409 - 409 Granville Street.
Vancouver, B.C. Canada V6C 1T8
Telephone (604) 669-2428

43990
15.6
43990
44189
99903
129408
131757
206525
207723
214080

ceg

November 5, 1986

Arizona State Office
Bureau of Land Management
United States Department of the Interior
2400 Valley Bank Centre
Phoenix, Arizona 85073
USA

Attention: Mining Claims Recordation

Maxie, Ruth, Plata, Pop, Chuck and MP Claims,
La Paz County, Arizona

Enclosed are four affidavits of Labour for the above claims all recorded at the La Paz County recorder on October 30, 1986. These documents are filed on behalf of the owners of the claims and The New Jersey Zinc Exploration Company (lessee) pursuant to 43CFR subpart 3833.

Yours truly,

ORBEX RESOURCES INC.

P. E. Fox, Ph.D., P.Eng.

PEF/af

encl.

RECEIVED
B.L.M. AZ STATE OFFICE
NOV - 7 1986
7:45 A.M.
PHOENIX, ARIZONA

AFFADAVIT OF LABOUR PERFORMED AND IMPROVEMENTS MADE

Peter E. Fox, agent for Orbex Resources Inc., being duly sworn, deposes and says that he is more than twenty-one years of age, and resides at Vancouver, in the Province of British Columbia, Canada and is personally acquainted with the mining claims known as Chuck 1-12, Plata 2, 3 10-18 mining claims, situate in Silver Mining District, County of La Paz, State of Arizona, the location notice of which is recorded in the office of the County Recorder of said County, in Book (see below) of Records of Mines at page (see below) that between the 1st day of September, A.D. 1985 and the 31st day of August, A.D. 1986, at least two thousand three hundred dollars (\$2,300.00) dollars worth of work and improvements were done and performed upon said claims, not including the location work of said claims. Such work and improvements were made by and at the expense of Orbex Resources Inc., 1409-409 Granville Street, Vancouver, B.C., lessee, on behalf of The New Jersey Zinc Exploration Company and Richard J. Tibbits, Estate of George Smith Jr., Estate of Stephen H. Sturges, and Charles J. Thomas the owners of said claims for the purpose of complying with the laws of the United States pertaining to assessment of annual work, and Sierrita Mining and Ranching Company, Tucson, Arizona, were the men employed by said owner and who laboured upon said claims, did said work and improvements, the same being as follows, to wit: drillsite preparation, road building and improvements.

Table with columns: CLAIM NAME, BLM AMC#, DOCKET/PAGE OR RECORD#, # SEC., TOWN., RANGE. Rows include Chuck 1-12, Plata 2, 3, 10, 11, 12, 13, 14, 15, 16-18.

[Signature]

Subscribed and sworn to before me this 22 day of October A.D. 1986 at Vancouver, British Columbia, Canada.

[Signature] Notary Public

RECORDED (My commission does not expire). REQUEST OF: Return to Orbex Resources Inc 1409-409 Granville St Vancouver BC Canada V6C 1T8

SOLICITOR

SEAL

86- 5013

RECORDED IN OFFICIAL RECORDS OF LA PAZ COUNTY, ARIZONA Oct 30 4 15 PM '86 Lois K. Hesse, COUNTY RECORDER FEE 14 PGS 1-1

RECEIVED B.L.M. AZ STATE OFFICE NOV -7 1986 7:45 A.M PHOENIX, ARIZONA

COPY

Peter E. Fox, agent for Orbex Resources Inc., being duly sworn, deposes and says that he is more than twenty-one years of age, and resides at Vancouver, in the Province of British Columbia, Canada and is personally acquainted with the mining claims known as Maxie, Pop 1-5, 5a, 6-11, 13-32, 47, 50-63, MP, MP2-8 mining claims, situate in Silver Mining District, County of La Paz, State of Arizona, the location notice of which is recorded in the office of the County Recorder of said County, in Book (see below) of Records of Mines at page (see below) that between the 1st day of September, A.D. 1985 and the 31st day of August, A.D. 1986, at least five thousand six hundred dollars (\$5,600.00) dollars worth of work and improvements were done and performed upon said claims, not including the location work of said claims. Such work and improvements were made by and at the expense of Orbex Resources Inc., 1409-409 Granville Street, Vancouver, B.C., lessee, on behalf of The New Jersey Zinc Exploration Company and Maxie C. Adkison and Paris Adkison the owners of said claims, for the purpose of complying with the laws of the United States pertaining to assessment of annual work, and Sierrita Mining and Ranching Company, Tucson, Arizona, were the men employed by said owner and who laboured upon said claims, did said work and improvements, the same being as follows, to wit: drillsite preparation, road building and improvements.

CLAIM NAME	BLM AMC#	DOCKET/PAGE OR RECORD#	# SEC.	TOWN.	RANGE:
MAXIE	40769 ^x	752/632	1	4S	23W
MP	99903 ^x	1146/734	24	3S	23W
MP 2,3	99904,05 ^x	1146/736,38	24	3S	23W
MP 4	99906 ^x	1146/740	24	3S	23W
MP 5-8	214080-83 ^x	84-000337-40	24	3S	23W
POP 1	43990 ^x	1102/172	25	3S	23W
POP 2,3	43991,92 ^x	1222/101,103	25	3S	23W
POP 4,5	43993,94 ^x	1222/109,111	25	3S	23W
POP 5A	129408 ^x	1222/113	25	3S	23W
POP 6,7	43995,96 ^x	1222/115,117	25	3S	23W
POP 8,9	43997,98 ^x	1222/119,121	25	3S	23W
POP 10	43999 ^x	1222/123	25	3S	23W
POP 11	44000 ^x	1222/125	36	3S	23W
POP 13,14	44002,03 ^x	1222/127,129	36	3S	23W
POP 15,16	44004,05 ^x	1222/131,133	36	3S	23W
POP 17	44006 ^x	1222/135	36	3S	23W
POP 18,19	44007,08 ^x	1102/223,26	36	3S	23W
POP 20	44009 ^x	1222/137	36	3S	23W
POP 21	44010 ^x	1102/232	36	3S	23W
POP 22	44011 ^x	1102/235	1	4S	23W
POP 23	44012 ^x	1102/238	1	4S	23W
POP 24,25	44013,14 ^x	1222/139,141	36	3S	23W
POP 26	44015 ^x	1222/143	36	3S	23W
POP 27,28	44016,17 ^x	1222/145,147	1	4S	23W
POP 29	44018 ^x	1222/234	1	4S	23W
POP 30,31,32	44019,20,21 ^x	1102/259,62,65	1	4S	23W
POP 47	44034 ^x	1102/301	1	4S	23W
POP 50,51	207723,24 ^x	83-5428,29	36	3S	23W
POP 52	206525 ^x	83-4716	1	4S	23W
POP 53-55	207725,27 ^x	83-5430-32	1	4S	23W
POP 56-60	207728,32 ^x	83-5433-37	1	4S	23W
POP 61	207733 ^x	83-5438	36	3S	23W
POP 62	207734 ^x	83-5439	25	3S	23W
POP 63	207735 ^x	83-5440	24	3S	23W

Subscribed and sworn to before me this 22 day of October A.D. 1986 at Vancouver, British Columbia, Canada.

[Signature]

 Notary Public

RECORDED AT (THE commission does not expire).
 REQUEST OF:

Return to Orbex Resources Inc
 1409-409 Granville St
 Vancouver BC Canada V6C 1T8

RECEIVED
 B.L.M. AZ STATE OFFICE 86-5010

NOV - 7 1986
 7:45 A.M.
 PHOENIX, ARIZONA

SEAL

RECORDED IN OFFICIAL RECORDS
 OF LA PAZ COUNTY, ARIZONA

OCT 30 4 15 PM '86

Lois K. Hesse, COUNTY RECORDER

FEE 14 PGS 1-1

**AFFADAVIT OF LABOUR PERFORMED AND
 IMPROVEMENTS MADE**

Peter E. Fox, agent for Orbex Resources Inc., being duly sworn, deposes and says that he is more than twenty-one years of age, and resides at Vancouver, in the Province of British Columbia, Canada and is personally acquainted with the mining claims known as Maxie II, IIA, III, IIIA, IV, V, VI, VII, 8-26 mining claims, situate in Silver Mining District, County of La Paz, State of Arizona, the location notice of which is recorded in the office of the County Recorder of said County, in Book (see below) of Records of Mines at page (see below) that between the 1st day of September, A.D. 1985 and the 31st day of August, A.D. 1986, at least two thousand seven hundred dollars (\$2,700.00) dollars worth of work and improvements were done and performed upon said claims, not including the location work of said claims. Such work and improvements were made by and at the expense of Orbex Resources Inc., 1409-409 Granville Street, Vancouver, B.C., lessee, on behalf of The New Jersey Zinc Exploration Company, lessee, and Maxie C. Adkison and Paris Adkison the owners of said claims for the purpose of complying with the laws of the United States pertaining to assessment of annual work, and Sierrita Mining and Ranching Company, Tucson, Arizona, were the men employed by said owner and who laboured upon said claims, did said work and improvements, the same being as follows, to wit: drillsite preparation, road building and improvements.

CLAIM NAME	BLM AMC#	DOCKET/PAGE		# SEC.	TOWN.	RANGE
		OR RECORD#				
MAXIE II	40770*	1229/738		36	3S	23W
MAXIE IIA	131757*	1229/744		36	3S	23W
MAXIE III	40771*	1229/740		36	3S	23W
MAXIE IIIA	131758*	1229/746		36	3S	23W
MAXIE IV	40772*	1229/742		36	3S	23W
MAXIE V, VI, VII	40773*, 4, 5*	801/145, 6, 7		25	3S	23W
MAXIE 8, 9	40776-77*	853/984, 85		24	3S	23W
MAXIE 10, 11	40778, 79*	853/986, 87		23	3S	23W
MAXIE 12-20	40780-88*	853/988-996		26	3S	23W
MAXIE 21-23	40789-91*	853/997-1000		35	3S	23W
MAXIE 24-26	40792-94*	854/1-3		35	3S	23W

[Signature]

Subscribed and sworn to before me this 22 day of October A.D. 1986 at Vancouver, British Columbia, Canada.

[Signature]
 Notary Public
 G. J. FITNEY
 400 ... ST
 SEATTLE, WA

RECORDED AT THE REQUEST OF: (My commission does not expire).

Return to Orbex Resources Inc
 1409-409 Granville St
 Vancouver BC Canada V6C 1T8

86- 5011

SEAL

RECEIVED
 B.L.M. AZ STATE OFFICE
 NOV - 7 1986
 7:45 A.M.
 PHOENIX, ARIZO...

RECORDED IN OFFICIAL RECORDS
 OF LA PAZ COUNTY, ARIZONA
 Oct 30 4 15 PM '86
 Lois K. House COUNTY RECORDER
 FEE 14- ...

COPY

**AFFIDAVIT OF LABOUR PERFORMED AND
IMPROVEMENTS MADE**

Peter E. Fox, agent for Orbex Resources Inc., being duly sworn, deposes and says that he is more than twenty-one years of age, and resides at Vancouver, in the Province of British Columbia, Canada and is personally acquainted with the mining claims known as Ruth 1,3,5,7-12,14-17; Plata 1,4,5,6; Pop 33,34,36,37,37a,38-44 mining claims, situate in Silver Mining District, County of La Paz, State of Arizona, the location notice of which is recorded in the office of the County Recorder of said County, in Book (see below) of Records of Mines at page (see below) that between the 1st day of September, A.D. 1985 and the 31st day of August, A.D. 1986, at least two thousand nine hundred dollars (\$2,900.00) dollars worth of work and improvements were done and performed upon said claims, not including the location work of said claims. Such work and improvements were made by and at the expense of Orbex Resources Inc., 1409-409 Granville Street, Vancouver, B.C., lessee, on behalf of The New Jersey Zinc Exploration Company and Richard J. Tibbits, Estate of George Smith Jr., Estate of Stephen H. Sturges, and Charles J. Thomas the owners of said claims for the purpose of complying with the laws of the United States pertaining to assessment of annual work, and Sierrita Mining and Ranching Company, Tucson, Arizona, were the men employed by said owner and who laboured upon said claims, did said work and improvements, the same being as follows, to wit: drillsite preparation, road building and improvements.

CLAIM NAME	BLM AMC#	DOCKET/PAGE OR RECORD#	# SEC.	TOWN.	RANGE
RUTH 1	44216x	1222/167	11	4S	23W
RUTH 3	44218x	1222/169	11	4S	23W
RUTH 5	44220x	1222/171	11	4S	23W
RUTH 7	44222x	1222/173	11	4S	23W
RUTH 8	44223x	1222/175	11	4S	23W
RUTH 9	44224x	1011/97	11	4S	23W
RUTH 10-12	44225-27x	609/44-46	11	4S	23W
RUTH 14-15	44228-29x	609/47-48	11	4S	23W
RUTH 16,17	44230,31x	609/49,50	14	4S	23W
PLATA 1,4	44189,92x	1222/163,165	11	4S	23W
PLATA 5,6	44193,94x	1011/95,96	11	4S	23W
POP 33,34	44022,23x	1222/149,151	12	4S	23W
POP 36	44025x	1102/274	12	4S	23W
POP 37	44026x	1222/153	12	4S	23W
POP 37A	129409x	1222/155	12	4S	23W
POP38	44027x	1222/157	12	4S	23W
POP 39	44028x	1102/283	11	4S	23W
POP 40	44029x	1102/286	12	4S	23W
POP 41	44030x	1222/159	12	4S	23W
POP 42	44031x	1222/161	12	4S	23W
POP 43	44032x	1102/295	12	4S	23W
POP 44	44033x	1102/298	13	4S	23W

[Signature]

Subscribed and sworn to before me this 22 day of October A.D. 1986 at Vancouver, British Columbia, Canada.

[Signature]
Notary Public

RECORDED (My Commission does not expire).
REQUEST OF:

Return to Orbex Resources Inc
1409-409 Granville St
Vancouver BC Canada V6C 1T8

RECEIVED
B.L.M. AZ STATE OFFICE

NOV - 7 1986
7:45 A.M.
PHOENIX, ARIZONA

SEAL

86- 5042

RECORDED IN OFFICIAL RECORDS
OF LA PAZ COUNTY, ARIZONA
OCT 30 4 15 PM '86
Lois K. ... COUNTY RECORDER
EE 14- 1-1



ORBEX RESOURCES INC.
Orbex Minerals Limited

410-675 West Hastings Street
Vancouver, B.C., Canada V6B 1N2
Telephone: (604) 669-2428

44022
129409
SR

REGISTERED MAIL

December 11, 1985

Arizona State Office
Bureau of Land Management
United States Department of the Interior
3707 North 7th Avenue
Phoenix, Arizona 85014
USA

Attention: Mining Claims Recordation

Dear Sir/Madam:

Re: Pop #33, 34; 36-39, 37A; AMC #44022, 44023, 44025-44033, 129409

Enclosed for filing is a copy of the official record of an Affidavit of Labour Performed and Improvements Made for the assessment year ending September 1, 1985 and pertaining to the above-referenced claims.

This Affidavit is filed on behalf of the owners of the claims, The New Jersey Zinc Exploration Company, and the lessee, Orbex Resources Inc., pursuant to Subpart 3833, 43 C.F.R. Please file copies of the enclosed Affidavit in the appropriate BLM Serial Number files.

Yours truly,

ORBEX RESOURCES INC.

P. E. Fox, Ph.D., P.Eng.

Encl.


cc: The New Jersey Zinc Exploration Company

PEF/af

RECEIVED
B.L.M. AZ STATE OFFICE

DEC 12 1985

07.45 A.M.
PHOENIX, ARIZONA



COPY

85-5197

RECORDED IN OFFICIAL RECORDS
OF LA PAZ COUNTY, ARIZONA

Nov 29 2 42 PM '85


Lois K. Hesse, COUNTY RECORDER

FEE 5 PGS 1


**AFFIDAVIT OF LABOUR PERFORMED AND
IMPROVEMENTS MADE**

Peter E. Fox, agent for Orbex Resources Inc., being duly sworn, deposes and says that he is more than twenty-one years of age, and resides at Vancouver, in the Province of British Columbia, Canada and is personally acquainted with the mining claims known as Pop #33, #34, #36, #37, #37A, #38, #39, #40, #41, #42, #43, and #44 in Sections 11 and 12, Township 4 South, Range 23 West mining claims, situate in Silver Mining District, County of La Paz, State of Arizona, the location notice of which is recorded in the office of the County Recorder of said County, in Book (see below) of Records of Mines at page (see below) that between the 1st day of September, A.D. 1984 and the 31st day of August, A.D. 1985, at least Twelve Hundred (\$1,200.00) dollars worth of work and improvements were done and performed upon said claims, not including the location work of said claims. Such work and improvements were made by and at the expense of Orbex Resources Inc., 410 - 675 West Hastings Street, Vancouver, B.C., lessee, on behalf of the New Jersey Zinc Exploration Company the owner of said claims for the purpose of complying with the laws of the United States pertaining to assessment of annual work, and Sierrita Mining and Ranching Co., Contractor, Tucson, Arizona were the men employed by said owner and who laboured upon said claims, did said work and improvements, the same being as follows, to wit: Road building and improvements.

CLAIM NAME	BLM AMC#	DOCKET/PAGE OR RECORD #	SEC.	TOWN	RANGE
Pop #33 Amended	44022	1222/149	12	4S	23W
Pop #34 Amended	44023	1222/151	12	4S	23W
Pop #36 Amended	44025	1102/274	12	4S	23W
Pop #37 Amended	44026	1222/153	12	4S	23W
Pop #37A	129409 ✓	1222/155	12	4S	23W
Pop #38 Amended	44027	1222/157	12	4S	23W
Pop #39 Amended	44028	1102/283	11	4S	23W
Pop #40 Amended	44029	1102/286	12	4S	23W
Pop #41 Amended	44030	1222/159	12	4S	23W
Pop #42 Amended	44031	1222/161	12	4S	23W
Pop #43 Amended	44032	1102/295	12	4S	23W
Pop #44 Amended	44033	1102/298	13	4S	23W



Subscribed and sworn to before me this 26 day of November A.D. 1985 at Vancouver, British Columbia, Canada.


_____ Notary Public

(My commission expires Jan 1986).

GERARD J. BITNEY
40... ST.
VANCOUVER B.C.
SOLICITOR

RECEIVED
B.L.M. AZ STATE OFFICE

DEC 12 1985

07:45 A.M.
PHOENIX, ARIZONA

SEAL



ORBEX RESOURCES INC.

Orbex Minerals Limited

410-675 West Hastings Street
Vancouver, B.C., Canada V6B 1N2
Telephone: (604) 669-2428

44012
207723
206525
SIC

REGISTERED MAIL

December 11, 1985

Arizona State Office
Bureau of Land Management
United States Department of the Interior
3707 North 7th Avenue
Phoenix, Arizona 85014
USA

Attention: Mining Claims Recordation

Dear Sir/Madam:


Re: Pop #23-32, 47, 50-55; AMC #44012-021; 44034; 207723-727 ✓

Enclosed for filing is a copy of the official record of an Affidavit of Labour Performed and Improvements Made and Form 3830-2 for the assessment year ending September 1, 1985 and pertaining to the above-referenced claims.

This Affidavit is filed on behalf of the owners of the claims, The New Jersey Zinc Exploration Company, and the lessee, Orbex Resources Inc., pursuant to Subpart 3833, 43 C.F.R. Please file copies of the enclosed Affidavit in the appropriate BLM Serial Number files.

Yours truly,

ORBEX RESOURCES INC.


P. E. Fox, Ph.D., P.Eng.

Encl.

cc: The New Jersey Zinc Exploration Company

PEF/af

RECEIVED
B.L.M. AZ STATE OFFICE

DEC 12 1985

07.45 A.M.
PHOENIX, ARIZONA



COPY

85-5196

RECORDED IN OFFICIAL RECORDS
OF LA PAZ COUNTY, ARIZONA

Nov 29 2 41 PM '85

Lois K. Hesse, COUNTY RECORDER

FEE 5- PGS 1

**AFFADAVIT OF LABOUR PERFORMED AND
IMPROVEMENTS MADE**

Peter E. Fox, agent for Orbex Resources Inc., being duly sworn, deposes and says that he is more than twenty-one years of age, and resides at Vancouver, in the Province of British Columbia, Canada and is personally acquainted with the mining claims known as Pop #24, #25, #26, #27, #50, and #52 in Section 36, Township 3 South, Range 23 West and Pop #23, #29, #30, #31, #32, #47, #51, #53, #54 and #55 in Section 1, Township 4 South, Range 23 West mining claims, situate in Silver Mining District, County of La Paz, State of Arizona, the location notice of which is recorded in the office of the County Recorder of said County, in Book (see below) of Records of Mines at page (see below) that between the 1st day of September, A.D. 1984 and the 31st day of August, A.D. 1985, at least One Thousand Seven Hundred (\$1,700.00) dollars worth of work and improvements were done and performed upon said claims, not including the location work of said claims. Such work and improvements were made by and at the expense of Orbex Resources Inc., 410 - 675 West Hastings Street, Vancouver, B.C., lessee, on behalf of the New Jersey Zinc Exploration Company the owner of said claims for the purpose of complying with the laws of the United States pertaining to assessment of annual work, and Sierrita Mining and Ranching Co., Contractor, Tucson, Arizona were the men employed by said owner and who laboured upon said claims, did said work and improvements, the same being as follows, to wit: Road building and improvements.

CLAIM NAME	BLM AMC#	DOCKET/PAGE OR RECORD #	SEC.	TOWN.	RANGE
Pop #23 Amended	44012	1102/238	36	4S	23W
Pop #24 Amended	44013	1222/139	36	3S	23W
Pop #25 Amended	44014	1222/141	36	3S	23W
Pop #26 Amended	44015	1222/143	36	3S	23W
Pop #27 Amended	44016	1222/145	1	4S	23W
Pop #28 Amended	44017	1222/147	1	4S	23W
Pop #29 Amended	44018	1229/234	1	4S	23W
Pop #30 Amended	44019	1102/259	1	4S	23W
Pop #31 Amended	44020	1102/262	1	4S	23W
Pop #32 Amended	44021	1102/265	1	4S	23W
Pop #47 Amended	44034	1102/301	1	4S	23W
Pop #50 ✓	207723	83-5428	36	3S	23W
Pop #51 ✓	207724	83-5429	36	3S	23W
Pop #52	206525	83-4716	1	4S	23W
Pop #53	207725	83-5430	1	4S	23W
Pop #54	207726	83-5431	1	4S	23W
Pop #55	207727	83-5432	1	4S	23W

[Signature]

Subscribed and sworn to before me this 26 day of November A.D. 1985 at Vancouver, British Columbia, Canada.

[Signature]
Notary Public

(My commission expires for life).

GORDON J. BITNEY
404 - 675 WEST HASTINGS ST.
VANCOUVER, B.C.
SOLICITOR

SEAL

RECEIVED
B.L.M. AZ STATE OFFICE

DEC 12 1985

07:45 A.M.
PHOENIX, ARIZONA

43990
129408
207728
JK



ORBEX RESOURCES INC.

Orbex Minerals Limited

410-675 West Hastings Street
Vancouver, B.C., Canada V6B 1N2
Telephone: (604) 669-2428

REGISTERED MAIL

December 11, 1985

Arizona State Office
Bureau of Land Management
United States Department of the Interior
3707 North 7th Avenue
Phoenix, Arizona 85014
USA

Attention: Mining Claims Recordation

Dear Sir/Madam:

Re: Pop #1-11, 13-22, 5A, 56-63, AMC #43990-44000; 129408, 207728-207735 ✓

Enclosed for filing is a copy of the official record of an Affidavit of Labour Performed and Improvements Made and Form 3830-2 for the assessment year ending September 1, 1985 and pertaining to the above-referenced claims.

This Affidavit is filed on behalf of the owners of the claims, The New Jersey Zinc Exploration Company, and the lessee, Orbex Resources Inc., pursuant to Subpart 3833, 43 C.F.R. Please file copies of the enclosed Affidavit in the appropriate BLM Serial Number files.

Yours truly,

ORBEX RESOURCES INC.


P. E. Fox, Ph.D., P.Eng.

Encl.

cc: The New Jersey Zinc Exploration Company

PEF/af

RECEIVED
B.L.M. AZ STATE OFFICE

DEC 12 1985

07:45 A.M.
PHOENIX, ARIZONA



COPY

85-5195
RECORDED IN OFFICIAL RECORDS
OF LA PAZ COUNTY, ARIZONA
Nov 29 2 40 PM '85
Lois K. Hesse, COUNTY RECORDER
FEE 5- PGS 1

**AFFDAVIT OF LABOUR PERFORMED AND
IMPROVEMENTS MADE**

Peter E. Fox, agent for Orbex Resources Inc., being duly sworn, deposes and says that he is more than twenty-one years of age, and resides at Vancouver, in the Province of British Columbia, Canada and is personally acquainted with the mining claims known as Pop #1 through #9, #5A, #62 and #63 in Section 25, and Pop #10, #11, #13 through #22, and #61 in Section 36, Township 3 South, Range 23 West, and Pop #56 through #60 in Section 1, Township 4 South, Range 23 West mining claims, situate in Silver Mining District, County of La Paz, State of Arizona, the location notice of which is recorded in the office of the County Recorder of said County, in Book (see below) of Records of Mines at page (see below) that between the 1st day of September, A.D. 1984 and the 31st day of August, A.D. 1985, at least Three Thousand (\$3,000.00) dollars worth of work and improvements were done and performed upon said claims, not including the location work of said claims. Such work and improvements were made by and at the expense of Orbex Resources Inc., 410 - 675 West Hastings Street, Vancouver, B.C., lessee, on behalf of the New Jersey Zinc Exploration Company the owner of said claims for the purpose of complying with the laws of the United States pertaining to assessment of annual work, and Sierrita Mining and Ranching Co., Contractor, Tucson, Arizona were the men employed by said owner and who laboured upon said claims, did said work and improvements, the same being as follows, to wit: Drillsite preparation, road building and improvements.

RECEIVED
BY M. AZ STATE OFFICE
DEC 12 1985
07:45 A.M.
PHOENIX, ARIZONA

CLAIM NAME	BLM AMC#	DOCKET/PAGE OR RECORD #	SEC.	TOWN.	RANGE
Pop #1 Amended	43990	1102/172	25	3S	23W
Pop #2 Amended	43991	1222/101	25	3S	23W
Pop #3 Amended	43992	1222/103	25	3S	23W
Pop #4 Amended	43993	1222/109	25	3S	23W
Pop #5 Amended	43994	1222/111	25	3S	23W
Pop #5A	129408	1222/113	25	3S	23W
Pop #6 Amended	43995	1222/115	25	3S	23W
Pop #7 Amended	43996	1222/117	25	3S	23W
Pop #8 Amended	43997	1222/119	25	3S	23W
Pop #9 Amended	43998	1222/121	25	3S	23W
Pop #10 Amended	43999	1222/123	25	3S	23W
Pop #11 Amended	44000	1222/125	36	3S	23W
Pop #13 Amended	44002	1222/127	36	3S	23W
Pop #14 Amended	44003	1222/129	36	3S	23W
Pop #15 Amended	44004	1222/131	36	3S	23W
Pop #16 Amended	44005	1222/133	36	3S	23W
Pop #17 Amended	44006	1222/135	36	3S	23W
Pop #18 Amended	44007	1102/223	36	3S	23W
Pop #19 Amended	44008	1102/226	36	3S	23W
Pop #20 Amended	44009	1222/137	36	3S	23W
Pop #21 Amended	44010	1102/232	36	3S	23W
Pop #22 Amended	44011	1102/235	1	4S	23W
Pop #56	207728	83-5433	1	4S	23W
Pop #57	207729	83-5434	1	4S	23W
Pop #58	207730	83-5435	1	4S	23W
Pop #59	207731	83-5436	1	4S	23W
Pop #60	207732	83-5437	1	4S	23W
Pop #61	207733	83-5438	36	3S	23W
Pop #62	207734	83-5439	25	3S	23W
Pop #63	207735	83-5440	24	3S	23W

[Signature]

SEAL

Subscribed and sworn to before me this 26 day of Nov A.D. 1985 at Vancouver, British Columbia, Canada.

Notary Public

(My commission expires for life).

GORDON J. BIRNEY
404 WEST HASTINGS ST.
VANCOUVER, B.C.



Orbex Minerals Limited

410-675 West Hastings Street
Vancouver, B.C., Canada V6B 1N2
Telephone: (604) 669-2428

43990
~~207728~~

REGISTERED MAIL

October 5, 1984

Arizona State Office
Bureau of Land Management
United States Department of the Interior
3707 North 7th Avenue
Phoenix, Arizona 85014
USA

RECEIVED
B.L.M. AZ STATE OFFICE

OCT 16 1984

07.45 A.M.
PHOENIX, ARIZONA

Attention: Mining Claims Recordation

Dear Sir/Madam:

Re: Pop #5-A Claim
A MC No. 129408

PB

Enclosed for filing is a copy of the official record of an Affidavit of Labour Performed and Improvements Made for the assessment year ending September 1, 1984 and pertaining to the above-referenced claim.

The Affidavit is filed on behalf of the owners of the claims, The New Jersey Zinc Exploration Company, and the lessee, Orbex Resources Inc., pursuant to Subpart 3833, 43 C.F.R. Please file copies of the enclosed Affidavit in the appropriate BLM Serial Number files.

Yours very truly,

ORBEX RESOURCES INC.

Sarah L. Topham
Land Department

cc: The New Jersey Zinc Exploration Company

SLT/af

OCT 1 1984

84-004790

IMPROVEMENTS MADE

07.45 A.M. PHOENIX, ARIZONA

Richard W. Oddy, agent for Orbex Resources Inc., being duly sworn, deposes and says that he is more than twenty-one years of age, and resides at Vancouver, in the Province of British Columbia, Canada and is personally acquainted with the mining claims known as Pop #1 through #9, #5A, #62 and #63 in Section 25, and Pop #10, #11, #13 through #22, and #61 in Section 36, Twp. 3 South, R.23 West, and Pop #56 through #60 in Section 1, Twp. 4S, R.23 West.

mining claims, situate in Silver Mining District, County of La Paz, State of Arizona, the location notice of which is recorded in the office of the County Recorder of said County, in Book (see below) of Records of Mines at page (see below), that between the 1st day of September, A. D. 1983 and the 31st day of August, A. D. 1984, at least Three Thousand (\$3,000.00) dollars worth of work and improvements were done and performed upon said claims, not including the location work of said claims. Such work and improvements were made by and at the expense of Orbex Resources Inc., 410 - 675 West Hastings Street, Vancouver, B.C.; lessee, on behalf of The New Jersey Zinc Exploration Company.

owner of said claims for the purpose of complying with the laws of the United States pertaining to assessment of annual work, and T.W. Enterprises, Drilling Contractor, Burns, Oregon

were the men employed by said owner and who labored upon said claims, did said work and improvements, the same being as follows, to wit: Drilling

CLAIM NAME	BLM AMC #	DOCKET	PAGE	CLAIM NAME	BLM AMC#	DOCKET	PAGE
Pop #1 Amended	43990	1102	172	Pop #18 Amended	44007	1102	223
Pop #2 Amended	43991	1222	101	Pop #19 Amended	44008	1102	226
Pop #3 Amended	43992	1222	103	Pop #20 Amended	44009	1222	137
Pop #4 Amended	43993	1222	109	Pop #21 Amended	44010	1102	232
Pop #5 Amended	43994	1222	111	Pop #22 Amended	44011	1102	235
Pop #5A	129408	1222	113	Pop #56	207728	83-5433	
Pop #6 Amended	43995	1222	115	Pop #57	207729	83-5434	
Pop #7 Amended	43996	1222	117	Pop #58	207730	83-5435	
Pop #8 Amended	43997	1222	119	Pop #59	207731	83-5436	
Pop #9 Amended	43998	1222	121	Pop #60	207732	83-5437	
Pop #10 Amended	43999	1222	123	Pop #61	207733	83-5438	
Pop #11 Amended	44000	1222	125	Pop #62	207734	83-5439	
Pop #13 Amended	44002	1222	127	Pop #63	207735	83-5440	
Pop #14 Amended	44003	1222	129				
Pop #15 Amended	44004	1222	131				
Pop #16 Amended	44005	1222	133				
Pop #17 Amended	44006	1222	135				

SEAL

Subscribed and sworn to before me this 6 day of September, A. D. 1984 at Vancouver, British Columbia, Canada.

GORDON J. BITNEY #404 - 675 W. HASTINGS ST VANCOUVER, B.C. SOLICITOR

Witnessed as to execution on

(My commission expires 31 life)

Richard W. Oddy Notary Public for the Province of British Columbia

84-004790

005100-12

INDEXED



RECORDED IN OFFICIAL RECORDS OF LA PAZ COUNTY, ARIZONA	
SEP 14 12 48 PM '84	
Lois K. Hesse, COUNTY RECORDER	
FEE 5-	PGS 22

JASE MICROFILMED

RECEIVED
 B.L.M. AZ STATE OFFICE
 OCT 16 1984
 07.45 A.M.
 PHOENIX, ARIZONA

Y... ..

... ..



ORBEX RESOURCES INC.

Orbex Minerals Limited

410-675 West Hastings Street
Vancouver, B.C., Canada V6B 1N2
Telephone: (604) 669-2428

REGISTERED MAIL

October 5, 1984

Arizona State Office
Bureau of Land Management
United States Department of the Interior
3707 North 7th Avenue
Phoenix, Arizona 85014
USA

Attention: Mining Claims Recordation

Dear Sir/Madam:

Re: Pop #50 to #63 Claims
A MC No. 207723 through 207735

Enclosed for filing is a copy of the official record of an Affidavit of Labour Performed and Improvements Made for the assessment year ending September 1, 1984 and pertaining to the above-referenced claims.

This Affidavit is filed on behalf of the owners of the claims, Orbex Resources Inc, pursuant to Subpart 3833, 43 C.F.R. Please file copies of the enclosed Affidavit in the appropriate BLM Serial Number files.

Yours very truly,

ORBEX RESOURCES INC.

Sarah L. Topham

Sarah L. Topham
Land Department

cc: The New Jersey Zinc Exploration Company

SLT/af

43990
207723
206525

RECEIVED
B.L.M. AZ STATE OFFICE
OCT 16 1984
07.45 A.M.
PHOENIX, ARIZONA

RB

OCT 16 1984
07.45 A.M.
PHOENIX, ARIZONA

Richard W. Oddy, agent for Orbex Resources Inc., being duly sworn, deposes and says that he is more than twenty-one years of age, and resides at Vancouver, in the Province of British Columbia, Canada and is personally acquainted with the mining claims known as Pop #1 through #9, #5A, #62 and #63 in Section 25, and Pop #10, #11, #13 through #22, and #61 in Section 36, Twp. 3 South, R.23 West, and Pop #56 through #60 in Section 1, Twp. 4S, R.23 West.

mining claims, situate in Silver Mining District, County of La Paz, State of Arizona, the location notice of which is recorded in the office of the County Recorder of said County, in Book (see below) of Records of Mines at page (see below), that between the 1st day of September, A. D. 1983 and the 31st day of August, A. D. 1984, at least Three Thousand (\$3,000.00) dollars worth of work and improvements were done and performed upon said claims, not including the location work of said claims. Such work and improvements were made by and at the expense of Orbex Resources Inc., 410 - 675 West Hastings Street, Vancouver, B.C.; lessee; on behalf of The New Jersey Zinc Exploration Company.

owner of said claims for the purpose of complying with the laws of the United States pertaining to assessment of annual work, and T.W. Enterprises, Drilling Contractor, Burns, Oregon

were the men employed by said owner and who labored upon said claims, did said work and improvements, the same being as follows, to wit: Drilling

CLAIM NAME	BLM AMC #	DOCKET	PAGE	CLAIM NAME	BLM AMC#	DOCKET	PAGE
Pop #1 Amended	43990 ✓	1102	172	Pop #18 Amended	44007 ✓	1102	223
Pop #2 Amended	43991 ✓	1222	101	Pop #19 Amended	44008 ✓	1102	226
Pop #3 Amended	43992 ✓	1222	103	Pop #20 Amended	44009 ✓	1222	137
Pop #4 Amended	43993 ✓	1222	109	Pop #21 Amended	44010 ✓	1102	232
Pop #5 Amended	43994 ✓	1222	111	Pop #22 Amended	44011 ✓	1102	235
Pop #5A	129408	1222	113	Pop #56	207728 ✓	83-5433	
Pop #6 Amended	43995 ✓	1222	115	Pop #57	207729 ✓	83-5434	
Pop #7 Amended	43996 ✓	1222	117	Pop #58	207730 ✓	83-5435	
Pop #8 Amended	43997 ✓	1222	119	Pop #59	207731 ✓	83-5436	
Pop #9 Amended	43998 ✓	1222	121	Pop #60	207732 ✓	83-5437	
Pop #10 Amended	43999 ✓	1222	123	Pop #61	207733 ✓	83-5438	
Pop #11 Amended	44000 ✓	1222	125	Pop #62	207734 ✓	83-5439	
Pop #13 Amended	44002 ✓	1222	127	Pop #63	207735 ✓	83-5440	
Pop #14 Amended	44003 ✓	1222	129				
Pop #15 Amended	44004 ✓	1222	131				
Pop #16 Amended	44005 ✓	1222	133				
Pop #17 Amended	44006 ✓	1222	135				

SEAL

Subscribed and sworn to before me this 6 day of September, A. D. 1984 at Vancouver, British Columbia, Canada.

GORDON J. BITNEY
#404 - 675 W. HASTINGS ST
VANCOUVER, B.C.
SOLICITOR

Witnessed as to execution on
(My commission expires life).

Richard W. Oddy
A Notary Public for the Province of British Columbia

00100-12



INDEXED

RECORDED IN OFFICIAL RECORDS OF LA PAZ COUNTY, ARIZONA	
SEP 14 12 48 PM '84	
<i>Lois K. Hoise</i> , COUNTY RECORDER	
FEE <u>5-</u>	PGS <u>22</u>

JASE MICROFILMED

RECEIVED
 B.L.M. AZ STATE OFFICE
 OCT 16 1984
 07.45 A.M.
 PHOENIX, ARIZONA

07.45 A.M.
PHOENIX, ARIZONA

Richard W. Oddy, agent for Orbex Resources Inc., being duly sworn, deposes and says that he is more than twenty-one years of age, and resides at Vancouver, in the Province of British Columbia, Canada and is personally acquainted with the mining claims known as Pop #24, #25, #26, #27, #50 and #52 in Section 36, Twp. 3 South, Range 23 West and Pop #23, #29, #30, #31, #32, #47, #51, #53, #54, and #55 in Section 1, Twp. 4 South, Range 23 West:

mining claims, situate in Silver Mining District, County of La Paz, State of Arizona, the location notice of which is recorded in the office of the County Recorder of said County, in Book (see below) of Records of Mines at page (see below), that between the 1st day of September, A. D. 1983 and the 31st day of August, A. D. 1984, at least One Thousand Seven Hundred (\$1,700.00) dollars worth of work and improvements were done and performed upon said claims, not including the location work of said claims. Such work and improvements were made by and at the expense of Orbex Resources Inc., 410 - 675 West Hastings Street, Vancouver, B.C.; lessee, on behalf of The New Jersey Zinc Exploration Company.

owner of said claims for the purpose of complying with the laws of the United States pertaining to assessment of annual work, and Sierrita Mining and Ranching Co., Contractor, Tucson, Arizona.

were the men employed by said owner and who labored upon said claims, did said work and improvements, the same being as follows, to wit: Road building and improvements

CLAIM NAME	BLM AMC#	DOCKET	PAGE
Pop #23 Amended	44012 ✓	1102	238
Pop #24 Amended	44013 ✓	1222	139
Pop #25 Amended	44014 ✓	1222	141
Pop #26 Amended	44015 ✓	1222	143
Pop #27 Amended	44016 ✓	1222	145
Pop #28 Amended	44017 ✓	1222	147
Pop #29 Amended	44018 ✓	1229	234
Pop #30 Amended	44019 ✓	1102	259
Pop #31 Amended	44020 ✓	1102	262
Pop #32 Amended	44021 ✓	1102	265
Pop #47 Amended	44034 ✓	1102	301
Pop #50	207723 ✓		83-5428
Pop #51	207724 ✓		83-5429
Pop #52	206525 ✓		83-4716
Pop #53	207725 ✓		83-5430
Pop #54	207726 ✓		83-5431
Pop #55	207727 ✓		83-5432


Subscribed and sworn to before me this 6 day of September, A. D. 1984 at Vancouver, British Columbia, Canada.

SEAL GORDON J. BITNEY
404 - 675 W. HASTINGS ST
VANCOUVER, B.C.
SOLICITOR

(My commission expires for life)

Richard W. Oddy
Notary Public
A Notary Public in and for the
Province of British Columbia

INDEXED



RECORDED IN OFFICIAL RECORDS
OF LA PAZ COUNTY, ARIZONA

SEP 14 12 48 PM '84

Lois K. Hesse, COUNTY RECORDER

FEE 5- PGS 2-2

MICROFILMED

RECEIVED
B.L.M. AZ STATE OFFICE
OCT 16 1984
07.45 A.M.
PHOENIX, ARIZONA

U.S. DEPARTMENT OF THE INTERIOR
BUREAU OF LAND MANAGEMENT
PHOENIX, ARIZONA



ORBEX RESOURCES INC.

Orbex Minerals Limited

410-675 West Hastings Street
Vancouver, B.C., Canada V6B 1N2
Telephone: (604) 669-2428

44022
~~129409~~

REGISTERED MAIL

October 5, 1984

Arizona State Office
Bureau of Land Management
United States Department of the Interior
3707 North 7th Avenue
Phoenix, Arizona 85014
USA

RECEIVED
BLM. AZ STATE OFFICE

OCT 16 1984

07.45 A.M.
PHOENIX, ARIZONA

Attention: Mining Claims Recordation

Dear Sir/Madam:

Re: Pop 37-A Claim
AMC No. 129409

PB

Enclosed for filing is a copy of the official record of an Affidavit of Labour Performed and Improvements Made for the assessment year ending September 1, 1984 and pertaining to the above-referenced claims.

The Affidavit is filed on behalf of the owners of the claims, The New Jersey Zinc Exploration Company, and the lessee, Orbex Resources Inc., pursuant to Subpart 3833, 43 C.F.R. Please file copies of enclosed Affidavit in the appropriate BLM Serial Number files.

Yours very truly,

ORBEX RESOURCES INC.

Sarah L. Topham
Land Department

cc: The New Jersey Zinc Exploration Company

SLT/af

ADAVIT OF LABOR PERFORMED AND IMPROVEMENTS MADE

OCT 16 1984 07.45 A.M. PHOENIX, ARIZONA

Richard W. Odley, agent for Orbex Resources Inc., being duly sworn, deposes and says that he is more than twenty-one years of age, and resides at Vancouver, in the Province of British Columbia, Canada and is personally acquainted with the mining claims known as Pop. #33, #34, #36, #37, #37A, #38, #39, #40, #41, #42, #43, and #44 in Sections 11 and 12, Township 4 South, Range 23 West.

mining claims, situate in Silver Mining District, County of La Paz, State of Arizona, the location notice of which is recorded in the office of the County Recorder of said County, in Book (see below) of Records of Mines at page (see below), that between the 1st day of September, A. D. 1983 and the 31st day of August, A. D. 1984, at least Twelve Hundred (\$1,200.00) dollars worth of work and improvements were done and performed upon said claims, not including the location work of said claims. Such work and improvements were made by and at the expense of Orbex Resources Inc., 410 - 675 West Hastings Street, Vancouver, B.C., lessee, on behalf of The New Jersey Zinc Exploration Company

owner of said claims for the purpose of complying with the laws of the United States pertaining to assessment of annual work, and Sierrita Mining and Ranching Co., Contractor, Tuscon, Arizona

were the men employed by said owner and who labored upon said claims, did said work and improvements, the same being as follows, to wit: Road Building and improvements:

CLAIM NAME	BLM AMC #	DOCKET	PAGE
Pop #33 Amended	44022 ✓	1222	149
Pop #34 Amended	44023 ✓	1222	151
Pop #36 Amended	44025 ✓	1102	274
Pop #37 Amended	44026 ✓	1222	153
Pop #37A	129409	1222	155
Pop #38 Amended	44027 ✓	1222	157
Pop #39 Amended	44028 ✓	1102	283
Pop #40 Amended	44029 ✓	1102	286
Pop #41 Amended	44030 ✓	1222	159
Pop #42 Amended	44031 ✓	1222	161
Pop #43 Amended	44032 ✓	1102	295
Pop #44 Amended	44033 ✓	1102	298

RECORDED IN OFFICIAL RECORDS OF LA PAZ COUNTY, ARIZONA SEP 14 12 48 PM '84 Lois K. Hesse, COUNTY RECORDER FEE 5 PGS 1



MICROFILMED

Subscribed and sworn to before me this 6 day of September, A.D. 1984 at Vancouver, British Columbia, Canada.

GORDON J. BITNEY SEAL 675 W. HASTINGS ST VANCOUVER, B.C. SOLICITOR

Richard W. Odley Notary Public A Notary Public in and for the Province of British Columbia

(My commission expires on execution of this affidavit. No advise sought or given.)



ORBEX RESOURCES INC.

Orbex Minerals Limited

410-675 West Hastings Street
Vancouver, B.C., Canada V6B 1N2
Telephone: (604) 669-2428

REGISTERED MAIL

October 5, 1984

Arizona State Office
Bureau of Land Management
United States Department
of the Interior
3707 North 7th Avenue
Phoenix, Arizona 85014

Attention: Mining Claims Recordation

Dear Sir/Madam

Re: Pop #1-#11, #13-#22, #23-#32, #33-#34, #36-#44, #47
A MC 43990-44000, 44002-44011, 44012-44021, 44022-44023, 44025-44033, 44034

Enclosed for filing is a copy of the official record of an Affidavit of Labour Performed and Improvements Made for the assessment year ending September 1, 1984 and pertaining to the above-referenced claims.

This Affidavit is filed on behalf of the owners of the claims, The New Jersey Zinc Exploration Company, and the lessee, Orbex Resources Inc., pursuant to Subpart 3833, 43 C.F.R. Please file copies of the enclosed Affidavit in the appropriate BLM Serial Number files.

Yours very truly

ORBEX RESOURCES INC.

Sarah L. Topham
Land Department

cc: The New Jersey Zinc Exploration Company

RECEIVED
B.L.M. AZ STATE OFFICE

OCT 16 1984

07.45 A.M.
PHOENIX, ARIZONA

43990
129408

VERITY, SMITH & CLARK, P. C.

ATTORNEYS AT LAW
902 TRANSAMERICA BUILDING
177 NORTH CHURCH AVENUE
TUCSON, ARIZONA 85701

TELEPHONE
(602) 623-6961

VICTOR H. VERITY
LEO N. SMITH
LARRY D. CLARK
PATRICIA G. MUNGER

bga

October 27, 1983

Arizona State Office
Bureau of Land Management
United States Department
of the Interior
2400 Valley Bank Center
Phoenix, Arizona 85073

Re: Pop #5-A Claim
A MC No. 129408

Gentlemen:

Enclosed for filing is a copy of the official record of an Affidavit of Labor Performed and Improvements Made for the assessment year ending September 1, 1983 and pertaining to the above-referenced claim. This Affidavit is filed on behalf of the owner of the claim, The New Jersey Zinc Exploration Company, and the lessee, Orbex Resources, Inc., pursuant to Subpart 3833, 43 C.F.R. Please file a copy of the enclosed Affidavit in the appropriate BLM Serial Number file.

Please note in your records that the current address of the owner, The New Jersey Zinc Exploration Company, is as follows:

The New Jersey Zinc Exploration Company
One Commerce Place
Nashville, Tennessee 37239
Attn: Dr. W.T. Hill, President

and that the address of the lessee, Orbex Resources, Inc., is as follows:

Orbex Resources, Inc.
410-675 W. Hastings Street
Vancouver, British Columbia
CANADA V6B 1N2.

RECEIVED
B.L.M. AZ STATE OFFICE
OCT 31 1983
07.45 A.M.
PHOENIX, ARIZONA

Bureau of ~~Land~~ Management
October 27, 1983
Page 2

It would be appreciated if copies of all notices concerning this claim were forwarded to both the owner and the lessee at the above addresses.

Thank you for your assistance.

Very truly yours,



Leo N. Smith

LNS:lp
Enclosure

CERTIFIED MAIL NO. 8585768
RETURN RECEIPT REQUESTED

RECEIVED
B.L.M. AZ STATE OFFICE
OCT 31 1983
07.45 A.M.
PHOENIX, ARIZONA

VERITY, SMITH & CLARK, P. C.

VICTOR H. VERITY
LEO N. SMITH
LARRY D. CLARK
PATRICIA G. MUNGER

ATTORNEYS AT LAW
902 TRANSAMERICA BUILDING
177 NORTH CHURCH AVENUE
TUCSON, ARIZONA 85701

TELEPHONE
(602) 623-6961

October 27, 1983

Arizona State Office
Bureau of Land Management
United States Department
of the Interior
2400 Valley Bank Center
Phoenix, Arizona 85073

Re: Pop #1 through #11, #13 through #34,
#36 through #44 and #47 Claims
A MC No. 43990 through No. 44000,
No. 44002 through No. 44023 and
No. 44025 through No. 44034

Gentlemen:

Enclosed for filing are copies of the official record of three Affidavits of Labor Performed and Improvements Made for the assessment year ending September 1, 1983 and pertaining to the above-referenced claims. These Affidavits are filed on behalf of the owner of the claims, The New Jersey Zinc Exploration Company, and the lessee, Orbex Resources, Inc., pursuant to subpart 3833, 43 C.F.R. Please file copies of the enclosed Affidavits in the appropriate BLM Serial Number files.

Please note in your records that the current address of the owner, The New Jersey Zinc Exploration Company, is as follows:

The New Jersey Zinc Exploration Company
One Commerce Place
Nashville, Tennessee 37239
Attn: Dr. W.T. Hill, President

and that the address of the lessee, Orbex Resources, Inc., is as follows:

Orbex Resources, Inc.
410-675 W. Hastings Street
Vancouver, British Columbia
CANADA V6B 1N2.

RECEIVED
B.L.M. AZ STATE OFFICE

OCT 31 1983

07.45 A.M.
PHOENIX, ARIZONA

Bureau of Land Management
October 27, 1983
Page 2

It would be appreciated if copies of all notices concerning the claims were forwarded to both the owner and the lessee at the above addresses.

Thank you for your assistance.

Very truly yours,



Leo N. Smith

LNS:lp
Enclosures

CERTIFIED MAIL NO. 8585768
RETURN RECEIPT REQUESTED

RECEIVED
B.L.M. AZ STATE OFFICE

OCT 31 1983

07.45 A.M.
PHOENIX, ARIZONA

AFFIDAVIT OF LABOR PERFORMED AND
IMPROVEMENTS MADE

83-005249

Richard W. Oddy, agent for Orbex Resources Inc., being duly sworn, deposes and says that he is more than twenty-one years of age, and resides at Vancouver, in the Province of British Columbia, Canada and is personally acquainted with the mining claims known as Pop. #33, #34, #36, #37, #37A, #38, #39, #40, #41, #42, #43, and #44 in Sections 11 and 12, Township 4 South, Range 23 West.

mining claims, situate in Silver Mining District, County of La Paz, State of Arizona, the location notice of which is recorded in the office of the County Recorder of said County, in Book (below) of Records of Mines at page (below), that between the 1st day of September, A. D. 1982 and the 31st day of August A. D. 1983, at least Twelve Hundred (\$1,200.00) dollars worth of work and improvements were done and performed upon said claims, not including the location work of said claims. Such work and improvements were made by and at the expense of Orbex Resources Inc., 410 - 675 West Hastings Street, Vancouver, B.C., lessee, on behalf of The New Jersey Zinc Exploration Company

owner Sierrita Mining and Ranching Co., Contractor, Tuscon, Arizona of said claims for the purpose of complying with the laws of the United States pertaining to assessment of annual work, and Sierrita Mining and Ranching Co., Contractor, Tuscon, Arizona

were the men employed by said owner and who labored upon said claims, did said work and improvements, the same being as follows, to wit: Road Building and improvements.

CLAIM NAME	BLM AMC #	DOCKET	PAGE
Pop #33 Amended	44022	1222	149
Pop #34 Amended	44023	1222	151
Pop #36 Amended	44025	1102	274
Pop #37 Amended	44026	1222	153
Pop #37A	129409	1222	155
Pop #38 Amended	44027	1222	157
Pop #39 Amended	44028	1102	283
Pop #40 Amended	44029	1102	286
Pop #41 Amended	44030	1222	159
Pop #42 Amended	44031	1222	161
Pop #43 Amended	44032	1102	295
Pop #44 Amended	44033	1102	298

RECEIVED
B.L.M. AZ STATE OFFICE

OCT 2 1983

07 45 AM
PHOENIX, ARIZONA

Subscribed and sworn to before me this 26 day of September A. D. 1983 at Vancouver, British Columbia, Canada.

SEAL

GORDON J. FITNEY
404 - 675 WEST HASTINGS STREET
VANCOUVER, B.C.
SOLICITOR

Notary Public

A Notary Public in and for the Province of British Columbia

(My commission expires for life).

83-005249

83-005249



RECORDED IN OFFICIAL RECORDS OF LA PAZ COUNTY, ARIZONA	
OCT 11 12 54 PM '83	
Lots K. Hess, COUNTY RECORDER	
FEE 5-	PGS 2-2

MICROFILMED INDEXED

RECEIVED
B.L.M AZ STATE OFFICE

OCT 3 1983

07.45 A.M.
PHOENIX, ARIZONA

AFFADAVIT OF LABOR PERFORMED

IMPROVEMENTS MADE

83-005247

Richard W. Oddy, agent for Orbex Resources Inc., being duly sworn, deposes and says that he is more than twenty-one years of age, and resides at Vancouver, in the Province of British Columbia, Canada and is personally acquainted with the mining claims known as Pop #1 through #9 and #5A in Section 25 and Pop #10, #11, #13 through #22 in Section 36, Township 3 South, Range 23 West.

mining claims, situate in Silver Mining District, County of La Paz, State of Arizona, the location notice of which is recorded in the office of the County Recorder of said County, in Book (^{see}below) of Records of Mines at page (^{see}below), that between the 1st day of September, A. D. 19 82 and the 31st day of August A. D. 19 83, at least Two Thousand and Two Hundred (\$ 2,200.00) dollars worth of work and improvements were done and performed upon said claims, not including the location work of said claims. Such work and improvements were made by and at the expense of Orbex Resources Inc., 410 - 675 West Hastings Street, Vancouver, B.C.; lessee, on behalf of The New Jersey Zinc Exploration Company.

owner of said claims for the purpose of complying with the laws of the United States pertaining to assessment of annual work, and Sierrita Mining and Ranching Co., Contractor, Tucson, Arizona.

_____ were the men employed by said owner and who labored upon said claims, did said work and improvements, the same being as follows, to wit: Drillsite preparation and road building.

CLAIM NAME	BLM AMC #	DOCKET	PAGE	CLAIM NAME	BLM AMC#	DOCKET	PAGE
Pop #1 Amended	43990	1102	172	Pop #18 Amended	44007	1102	223
Pop #2 Amended	43991	1222	101	Pop #19 Amended	44008	1102	226
Pop #3 Amended	43992	1222	103	Pop #20 Amended	44009	1222	137
Pop #4 Amended	43993	1222	109	Pop #21 Amended	44010	1102	232
Pop #5 Amended	43994	1222	111	Pop #22 Amended	44011	1102	235
Pop #5A	129408	1222	113				
Pop #6 Amended	43995	1222	115				
Pop #7 Amended	43996	1222	117				
Pop #8 Amended	43997	1222	119				
Pop #9 Amended	43998	1222	121				
Pop #10 Amended	43999	1222	123				
Pop #11 Amended	44000	1222	125				
Pop #13 Amended	44002	1222	127				
Pop #14 Amended	44003	1222	129				
Pop #15 Amended	44004	1222	131				
Pop #16 Amended	44005	1222	133				
Pop #17 Amended	44006	1222	135				

RECEIVED
B.L.M. AZ STATE OFFICE

OCT 31 1983

07.45 A.M.
PHOENIX, ARIZONA

Subscribed and sworn to before me this 26 day of September A. D. 19 83 at Vancouver, British Columbia, Canada.

SEAL

Richard W. Oddy

A Notary Public in and for the Province of British Columbia

404
SOLICITOR

Notary Public

(My commission expires for life).

83-005247



RECORDED	OFFICIAL RECORDS
DE LA PAZ COUNTY, ARIZONA	
OCT 11 12 54 PM '83	
<i>Mrs. K. Hess</i> , COUNTY RECORDER	
FEE 5-	PAGES 2-2

MICROFILMED INDEXED

RECEIVED
B.L.M. AZ STATE OFFICE

OCT 31 1983

07.45 A.M.
PHOENIX, ARIZONA

Richard W. Oddy, agent for Orbex Resources Inc., being duly sworn, deposes and says that he is more than twenty-one years of age, and resides at Vancouver, in the Province of British Columbia, Canada and is personally acquainted with the mining claims known as Pop #1 through #9 and #5A in Section 25 and Pop #10, #11, #13 through #22 in Section 36, Township 3 South, Range 23 West.

mining claims, situate in Silver Mining District, County of La Paz, State of Arizona, the location notice of which is recorded in the office of the County Recorder of said County, in Book (below) of Records of Mines at page (below), that between the 1st day of September, A. D. 1982 and the 31st day of August, A. D. 1983, at least Two Thousand and Two Hundred (\$ 2,200.00) dollars worth of work and improvements were done and performed upon said claims, not including the location work of said claims. Such work and improvements were made by and at the expense of Orbex Resources Inc., 410 - 675 West Hastings Street, Vancouver, B.C.; lessee, on behalf of The New Jersey Zinc Exploration Company.

owner of said claims for the purpose of complying with the laws of the United States pertaining to assessment of annual work, and Sierrita Mining and Ranching Co., Contractor, Tucson, Arizona.

were the men employed by said owner and who labored upon said claims, did said work and improvements, the same being as follows, to wit: Drillsite preparation and road building.

CLAIM NAME	BLM AMC #	DOCKET	PAGE	CLAIM NAME	BLM AMC#	DOCKET	PAGE
Pop #1 Amended	43990	1102	172	Pop #18 Amended	44007	1102	223
Pop #2 Amended	43991	1222	101	Pop #19 Amended	44008	1102	226
Pop #3 Amended	43992	1222	103	Pop #20 Amended	44009	1222	137
Pop #4 Amended	43993	1222	109	Pop #21 Amended	44010	1102	232
Pop #5 Amended	43994	1222	111	Pop #22 Amended	44011	1102	235
Pop #5A	129408	1222	113				
Pop #6 Amended	43995	1222	115				
Pop #7 Amended	43996	1222	117				
Pop #8 Amended	43997	1222	119				
Pop #9 Amended	43998	1222	121				
Pop #10 Amended	43999	1222	123				
Pop #11 Amended	44000	1222	125				
Pop #13 Amended	44002	1222	127				
Pop #14 Amended	44003	1222	129				
Pop #15 Amended	44004	1222	131				
Pop #16 Amended	44005	1222	133				
Pop #17 Amended	44006	1222	135				

RECEIVED
B.L.M. AZ STATE OFFICE
OCT 31 1983
07.45 A.M.
PHOENIX, ARIZONA

Subscribed and sworn to before me this 26 day of September A. D. 1983 at Vancouver, British Columbia, Canada.

SEAL


Richard W. Oddy

A Notary Public in and for the Province of British Columbia

Notary Public

(My commission expires for life)

83-005247



RECORDED IN OFFICIAL RECORDS DE LA PAZ COUNTY, ARIZONA	
OCT 11 12 54 PM '83	
<i>Miss K. Hess</i> , COUNTY RECORDER	
FEE 5-	PAGES 2-2

MICROFILMED INDEXED

RECEIVED
 B.L.M. AZ STATE OFFICE
 OCT 31 1983
 07 45 A M
 PHOENIX, ARIZONA

Richard W. Oddy, agent for Orbex Resources Inc., being duly sworn, deposes and says that he is more than twenty-one years of age, and resides at Vancouver, in the Province of British Columbia, Canada and is personally acquainted with the mining claims known as Pop #24, #25, #26, and #27 in Section 36, Twp. 3 South, Range 23 West and Pop #23, #28, #29, #30, #31, #32 and #47 in Section 1, Twp. 4 South, Range 23 West,

mining claims, situate in Silver Mining District, County of La Paz, State of Arizona, the location notice of which is recorded in the office of the County Recorder of said County, in Book (see below) of Records of Mines at page (see below), that between the 1st day of September, A. D. 1982 and the 31st day of August, A. D. 1983, at least One Thousand One Hundred (\$ 1,100.00) dollars worth of work and improvements were done and performed upon said claims, not including the location work of said claims. Such work and improvements were made by and at the expense of Orbex Resources Inc., 410 - 675 West Hastings Street, Vancouver, B.C., lessee, on behalf of The New Jersey Zinc Exploration Company.

owner of said claims for the purpose of complying with the laws of the United States pertaining to assessment of annual work, and Sierrita Mining and Ranching Co., Contractor, Tucson, Arizona.

were the men employed by said owner and who labored upon said claims, did said work and improvements, the same being as follows, to wit: Road building and improvements

CLAIM NAME	BLM AMC#	DOCKET	PAGE
Pop #23 Amended	44012	1102	238
Pop #24 Amended	44013	1222	139
Pop #25 Amended	44014	1222	141
Pop #26 Amended	44015	1222	143
Pop #27 Amended	44016	1222	145
Pop #28 Amended	44017	1222	147
Pop #29 Amended	44018	1229	734
Pop #30 Amended	44019	1102	259
Pop #31 Amended	44020	1102	262
Pop #32 Amended	44021	1102	265
Pop #47 Amended	44034	1102	301

RECEIVED B.L.M. AZ STATE OFFICE

OCT 3 1983

07 45 A.M. PHOENIX, ARIZONA

Subscribed and sworn to before me this 26 day of September, A. D. 1983 at Vancouver, British Columbia, Canada.

SEAL

A Notary Public in and for the Province of British Columbia

GORDON J. BIRNEY 601-675 WEST HASTINGS ST. VANCOUVER B.C. SOLICITOR

Notary Public

(My commission expires for life).

83-005248



RECORDED IN OFFICIAL RECORDS
OF LA PAZ COUNTY, ARIZONA
OCT 11 12 54 PM '83
Lois K. Hasc. COUNTY RECORDER
FEE 5- PGS 2-2

MICROFILMED INDEXED

RECEIVED
B.L.M AZ STATE OFFICE

OCT 3 1983

07.45 A.M.
PHOENIX, ARIZONA

44022
129409

VERITY, SMITH & CLARK, P. C.

VICTOR H. VERITY
LEO N. SMITH
LARRY D. CLARK
PATRICIA G. MUNGER

ATTORNEYS AT LAW
902 TRANSAMERICA BUILDING
177 NORTH CHURCH AVENUE
TUCSON, ARIZONA 85701

TELEPHONE
(602) 623-6961

bjw

October 27, 1983

Arizona State Office
Bureau of Land Management
United States Department
of the Interior
2400 Valley Bank Center
Phoenix, Arizona 85073

Re: Pop #37-A Claim
A MC No. 129409

Gentlemen:

Enclosed for filing is a copy of the official record of an Affidavit of Labor Performed and Improvements Made for the assessment year ending September 1, 1983 and pertaining to the above-referenced claim. This Affidavit is filed on behalf of the owner of the claim, The New Jersey Zinc Exploration Company, and the lessee, Orbex Resources, Inc., pursuant to Subpart 3833, 43 C.F.R. Please file a copy of the enclosed Affidavit in the appropriate BLM Serial Number file.

Please note in your records that the current address of the owner, The New Jersey Zinc Exploration Company, is as follows:

The New Jersey Zinc Exploration Company
One Commerce Place
Nashville, Tennessee 37239
Attn: Dr. W.T. Hill, President

and that the address of the lessee, Orbex Resources, Inc., is as follows:

Orbex Resources, Inc.
410-675 W. Hastings Street
Vancouver, British Columbia
CANADA V6B 1N2.

RECEIVED
B.L.M. AZ STATE OFFICE

OCT 31 1983

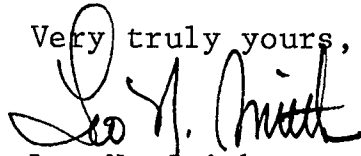
07.45 A.M.
PHOENIX, ARIZONA

Bureau of d Management
October 27, 1983
Page 2

It would be appreciated if copies of all notices concerning this claim were forwarded to both the owner and the lessee at the above addresses.

Thank you for your assistance.

Very truly yours,



Leo N. Smith

LNS:lp
Enclosure

CERTIFIED MAIL NO. 8585768
RETURN RECEIPT REQUESTED

RECEIVED
B.L.M. AZ STATE OFFICE

OCT 31 1983

07.45 A.M.
PHOENIX, ARIZONA

Richard W. Oddy, agent for Orbex Resources Inc., being duly sworn, deposes and says that he is more than twenty-one years of age, and resides at Vancouver, in the Province of British Columbia, Canada and is personally acquainted with the mining claims known as Pop. #33, #34, #36, #37, #37A, #38, #39, #40, #41, #42, #43, and #44 in Sections 11 and 12, Township 4 South, Range 23 West.

mining claims, situate in Silver Mining District, County of La Paz, State of Arizona, the location notice of which is recorded in the office of the County Recorder of said County, in Book (below) of Records of Mines at page (below), that between the 1st day of September, A. D. 1982 and the 31st day of August, A. D. 1983, at least Twelve Hundred (\$1,200.00) dollars worth of work and improvements were done and performed upon said claims, not including the location work of said claims. Such work and improvements were made by and at the expense of Orbex Resources Inc., 410 - 675 West Hastings Street, Vancouver, B.C., lessee, on behalf of The New Jersey Zinc Exploration Company

owner of said claims for the purpose of complying with the laws of the United States pertaining to assessment of annual work, and Sierrita Mining and Ranching Co., Contractor, Tuscon, Arizona

were the men employed by said owner and who labored upon said claims, did said work and improvements, the same being as follows, to wit: Road Building and improvements.

CLAIM NAME	BLM AMC #	DOCKET	PAGE
Pop #33 Amended	44022	1222	149
Pop #34 Amended	44023	1222	151
Pop #36 Amended	44025	1102	274
Pop #37 Amended	44026	1222	153
Pop #37A	129409	1222	155
Pop #38 Amended	44027	1222	157
Pop #39 Amended	44028	1102	283
Pop #40 Amended	44029	1102	286
Pop #41 Amended	44030	1222	159
Pop #42 Amended	44031	1222	161
Pop #43 Amended	44032	1102	295
Pop #44 Amended	44033	1102	298

RECEIVED B.L.M. AZ STATE OFFICE

OCT 7 1983

07 45 A M PHOENIX, ARIZONA

Subscribed and sworn to before me this 26 day of September A. D. 1983 at Vancouver, British Columbia, Canada.

SEAL

GORDON J. FITNEY 404 - 675 WEST HASTINGS STREET VANCOUVER B.C. SOLICITOR

Notary Public

A Notary Public in and for the Province of British Columbia

(My commission expires for life)

83-005249

RECORDED IN OFFICIAL RECORDS
OF LA PAZ COUNTY, ARIZONA

OCT 11 12 54 PM '83

Lots K. Hess. COUNTY RECORDER

FEE 5- PGS 2-2



MICROFILMED INDEXED

RECEIVED
B.L.M. AZ STATE OFFICE

OCT 31 1983

07.45 A.M.
PHOENIX, ARIZONA



**Natural
Resources
Group**

GULF + WESTERN INDUSTRIES

Zinc Division

Amc 44034

The New Jersey Zinc Company

2030 E. Broadway
Tucson, Arizona 85719
(602) 624-4971

(602) 622-3147

December 13, 1982

*updated
ms*

Arizona State Office
Bureau of Land Management
2400 Valley Bank Center
Phoenix, Arizona 85073

Re: Pop #47
BLM AMC #44034

Gentlemen:

Attached is a copy of the recorded Affidavit
of Labor for the above claims for your files.

Very truly yours,

John E. Teet
Manager of Western Exploration

JET:kk

cc: Messrs. Leo N. Smith w/encl.
W. T. Hill
Russell Oldfield w/encl.

File

RECEIVED
B.L.M. AZ STATE OFFICE

DEC 17 1982

07.45 A.M.
PHOENIX, ARIZONA

Affidavit of Labor Performed and Improvements Made

STATE OF ARIZONA, }
 County of Pima } ss.

John E. Teet

being duly sworn, deposes and

says that he is a citizen of the United States and more than twenty - one years of age, and resides at Tucson in Pima County, State of Arizona, and is personally acquainted with the mining claim known as Pop #24, #25, #26 and #27 of Section 36, Township 3 South, Range 23 West, and Pop #23, #28, #29, #30, #31, #32, and #47 of Section 1, Township 4 South, Range 23 West.

mining claim, situate in Silver (Red Cloud)

Mining District, County of Yuma, State of Arizona, the location notice of which is recorded in the office of the County Recorder of said County, in Book (see below) of Records of

Mines, at page (see below), that between the 1st day of September, A. D. 1981, and the 31st day of August A. D. 1982, at least One thousand one

hundred and no/100 (\$1,100.00) dollars worth of work and improvements were done and performed upon said claim, not including the location work of said claim. Such work and improvements were made by and at the expense of The New Jersey Zinc Exploration Company,

2030 East Broadway, Tucson, Arizona 85719

owner of said claim for the purpose of complying with the laws of the United States pertaining to assessment of annual work, and David Pietenpol, John E. Teet and Gordon McLain

were the men employed by said owner and who labored upon said claim; did said work and improvements, the same being as follows, to wit: Geologic Mapping

Claim Name	BLM AMC#	Docket	Page
Pop #23 Amended	44012	1102	238
Pop #24 Amended	44013	1222	139
Pop #25 Amended	44014	1222	141
Pop #26 Amended	44015	1222	143
Pop #27 Amended	44016	1222	145
Pop #28 Amended	44017	1222	147
Pop #29 Amended	44018	1229	734
Pop #30 Amended	44019	1102	259
Pop #31 Amended	44020	1102	262
Pop #32 Amended	44021	1102	265
Pop #47 Amended	44034	1102	301

RECEIVED
J.L.M. AZ STATE OFFICE
DEC 17 1982
07.45 A.M.
PHOENIX, ARIZONA

Subscribed and sworn to before me this 23rd day of Nov A. D. 1982

(My commission expires Oct. 2, 1984) Margaret L. Huffman
 Notary Public.



**Natural
Resources
Group**

GULF + WESTERN INDUSTRIES

Zinc Division

*Amc 44022-44023
44025-44033*

New Jersey Zinc Company
2030 E. Broadway
Tucson, Arizona 85719
(602) 624-4971

(602) 622-3147

December 13, 1982

*updated
no*

Arizona State Office
Bureau of Land Management
2400 Valley Bank Center
Phoenix, Arizona 85073

Re: Pop #33, 34, 36-44
BLM AMC #44022, 44023,
44025-44033

Gentlemen:

Attached is a copy of the recorded Affidavit
of Labor for the above claims for your files.

Very truly yours,

John E. Teet

John E. Teet
Manager of Western Exploration

JET:kk

cc: Messrs. Leo N. Smith w/encl.
W. T. Hill
Russell Oldfield
File

RECEIVED
B.L.M. AZ STATE OFFICE

DEC 17 1982

07.45 A.M.
PHOENIX, ARIZONA

Affidavit of Labor Performed and Improvements Made

STATE OF ARIZONA, }
 County of Pima } ss.

John E. Teet

being duly sworn, deposes and

says that he is a citizen of the United States and more than twenty - one years of age, and resides at Tucson in Pima County, State of Arizona, and is personally acquainted with the mining claims known as Pop #33, #34, #36, #37, #37A, #38, #39, #40, #41, #42, #43, and #44 in unsurveyed Sections 11 and 12 of Township 4 South, Range 23 West

mining claim, situate in Silver (Red Cloud)

Mining District, County of Yuma, State of Arizona, the location notice of which is recorded in the office of the County Recorder of said County, in Book (see below) of Records of

Mines, at page (see below), that between the 1st day of September, A. D. 19 81, and the 31st day of August A. D. 19 82, at least One thousand two

hundred and no/100 (\$1,200.00) dollars worth of work and improvements were done and performed upon said claim, not including the location work of said claim. Such work and

improvements were made by and at the expense of The New Jersey Zinc Exploration Company, 2030 East Broadway, Tucson, Arizona 85719

owner of said claims for the purpose of complying with the laws of the United States pertaining to assessment of annual work, and David Pietenpol, John E. Teet and Gordon McLain

were the men employed by said owner and who labored upon said claim, did said work and

improvements, the same being as follows, to-wit:				Geologic Mapping			
Claim Name	BLM AMC#	Docket	Page	Claim Name	BLM AMC#	Docket	Page
<u>Pop #33 Amended</u>	<u>44022</u>	<u>1222</u>	<u>149</u>	<u>Pop #44 Amended</u>	<u>44033</u>	<u>1102</u>	<u>298</u>
<u>Pop #34 Amended</u>	<u>44023</u>	<u>1222</u>	<u>151</u>				
<u>Pop #36 Amended</u>	<u>44025</u>	<u>1102</u>	<u>274</u>				
<u>Pop #37 Amended</u>	<u>44026</u>	<u>1222</u>	<u>153</u>				
<u>Pop #37A</u>	<u>129409</u>	<u>1222</u>	<u>155</u>				
<u>Pop #38 Amended</u>	<u>44027</u>	<u>1222</u>	<u>157</u>				
<u>Pop #39 Amended</u>	<u>44028</u>	<u>1102</u>	<u>283</u>				
<u>Pop #40 Amended</u>	<u>44029</u>	<u>1102</u>	<u>286</u>				
<u>Pop #41 Amended</u>	<u>44030</u>	<u>1222</u>	<u>159</u>				
<u>Pop #42 Amended</u>	<u>44031</u>	<u>1222</u>	<u>161</u>				
<u>Pop #43 Amended</u>	<u>44032</u>	<u>1102</u>	<u>295</u>				

RECEIVED
 B.L.M. AZ STATE OFFICE
 DEC 17 1982
 07 45 A.M.
 PHOENIX, ARIZONA

Subscribed and sworn to before me this 23rd day of Nov. A. D. 19 82.

(My commission expires Oct. 2, 1984) Margaret L. Huffman
 Notary Public.

RECEIVED
B.L.M. AZ STATE OFFICE

DEC 17 1982

07.45 A.M.
PHOENIX, ARIZONA

BLACK ROCK AREA
SILVER DISTRICT
YUMA COUNTY, ARIZONA

The Black Rock area claims are located in the western one-half of Section 12 and the eastern one-half of Section 11, Township 4 South, Range 23 West in the southern Trigo Mountains of Yuma County, Arizona. Access is gained to this area by driving north for 14.8 miles on the unimproved Red Cloud road from Martinez Lake, Arizona.

Assessment work for 1982 was accomplished by geologic mapping on the claim groups as follows:

Ruth 1, 3, 5, 7 - 17

Plata 1, 4, 5 and 6

Pop 33, 34, 36, 37, 37A, 38 - 44

The attached map shows this work. The work was performed during the months January through September, 1982. In addition to field work, some petrographic and fluid inclusions were done.

The rocks in the Black Rock area include mid-Mesozoic (?) metasediments, late Cretaceous granodiorite, mid-Tertiary volcanics, and Quaternary alluvium. Veining in the area is of a probable late Miocene age and occurs in structural zones. Structural zo

in the area include two main structural events. The first is low angle faulting resulting in granodiorite overlying metamorphics. This was probably a mid-Tertiary event. The fault zone is expressed by a fairly thick zone of brecciation, chloritization and veining. The zone may or may not be silicified and quartz-calcite veining is common. Veining becomes less intense to the north, probably due to the fact that the faulting is not as intense.

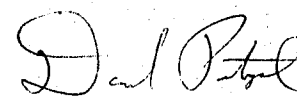
The second structural event is the high angle normal faults of the late Miocene Basin and Range faulting. These faults caused the block uplifts, thus exposing the older low angle fault zone. Multiple fault planes within the high angle veins indicate that veining was probably synchronous to faulting. Veining occurred at this time in both the high and low angle fault zones.

The veins of the area are composed of mainly quartz, calcite, and fluorite. However, minor barite does occur. Veins in the low angle fault zone show some open space filling textures and multiple "ribbon" veining. Veins within the high angle faults are generally brecciated and do not show good "ribbon" veining.

RECEIVED
B.L.M. AZ STATE OFFICE

DEC 17 1982

07.45 A.M.
PHOENIX, ARIZONA



David Pietenpol



John E. Teet

David Pietenpol
2841 A East Loretta
Tucson, Arizona 85716

Professional background: B. S. in Geology, Dennison University; M. S. Candidate, University of Arizona, with two years as a Field Exploration Geologist.







John E. Teet
2621 East 4th Street
Tucson, Arizona 85716

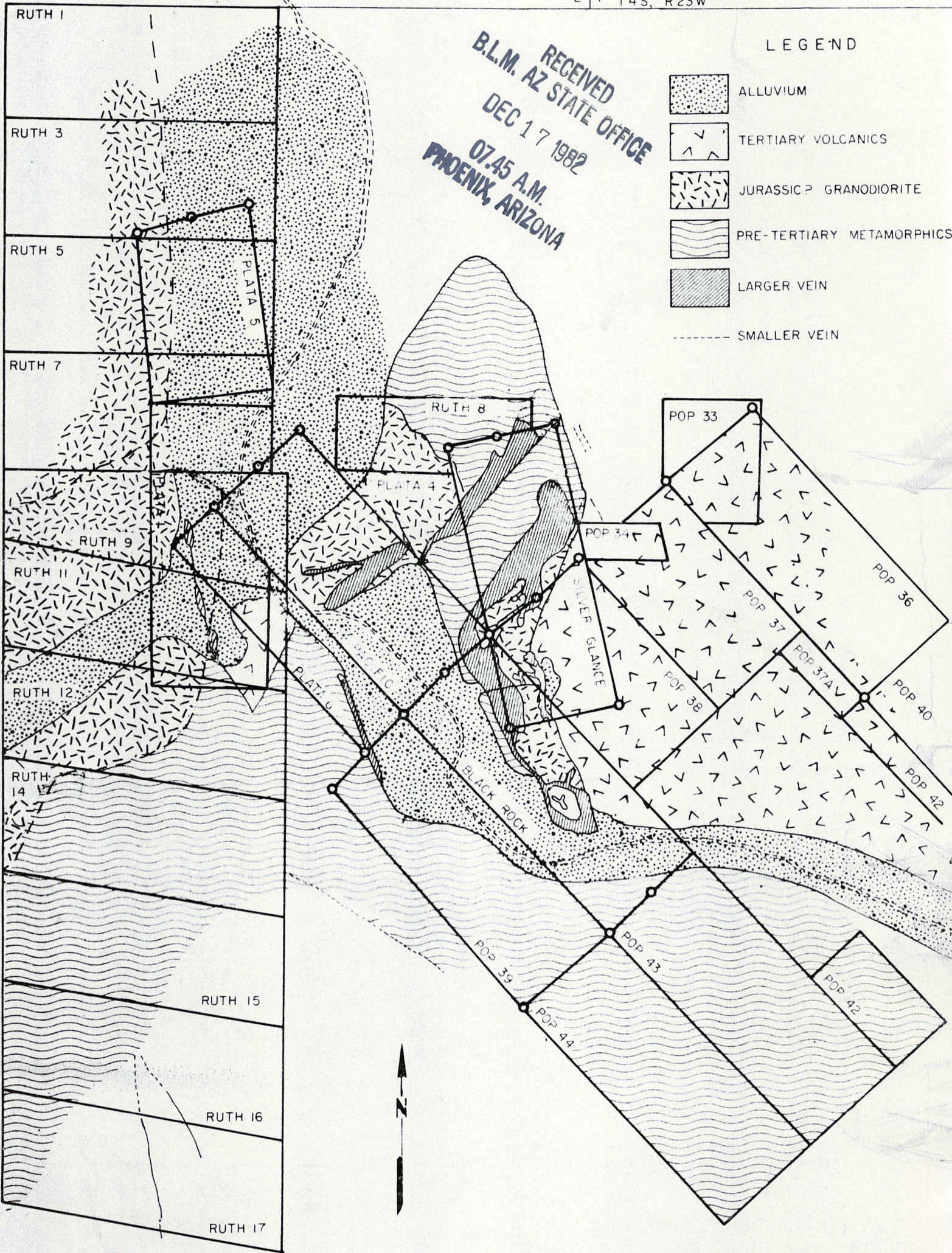
Professional background: B. S. in Geology, Michigan State University, with 30 years experience in minerals exploration.

RECEIVED
B.L.M. AZ STATE OFFICE
DEC 17 1982
07.45 A.M.
PHOENIX, ARIZONA

RECEIVED
 B.L.M. AZ STATE OFFICE
 DEC 17 1982
 07:45 A.M.
 PHOENIX, ARIZONA

LEGEND

-  ALLUVIUM
-  TERTIARY VOLCANICS
-  JURASSIC P. GRANODIORITE
-  PRE-TERTIARY METAMORPHICS
-  LARGER VEIN
-  SMALLER VEIN



Map 4

THE NEW JERSEY ZINC COMPANY TUCSON, ARIZONA		
DATE	SCALE	DRAFTER
10/82	1" = 600'	C.S.

SILVER DISTRICT
 THE BLACK ROCK AREA

MICROFILM

State of Arizona
County of Yuma

ss 24275

INDEXED

I hereby certify that the within instrument was filed and recorded at the request of

The New Jersey Zinc Exploration Co.

1982 DEC 7 PM 12 29

Docket *1312*

Page *535-540*

Witness my hand and official seal the day and year aforesaid.

GLENYS E. SCHMITT

County Recorder

Glenys E. Schmitt
Deputy Recorder

5.00

RECEIVED
B.L.M. AZ STATE OFFICE
DEC 17 1982
07.45 A.M.
PHOENIX, ARIZONA



**Natural
Resources
Group**
GULF + WESTERN INDUSTRIES

Zinc Division

Amc 43990-44000
44002-44011
The New Jersey Zinc Company
2030 E. Broadway
Tucson, Arizona 85719
(602) 624-4871

(602) 622-3147

December 13, 1982

*updated
no*

Arizona State Office
Bureau of Land Management
2400 Valley Bank Center
Phoenix, Arizona 85073

Re: Pop 1-11, 13-22
BLM AMC #43990-44000,
44002-44011

Gentlemen:

Attached is a copy of the recorded Affidavit
of Labor for the above claims for your files.

Very truly yours,

John E. Teet

John E. Teet
Manager of Western Exploration

JET:kk

cc: Messrs. Leo N. Smith w/encl.
W. T. Hill
Russell Oldfield w/encl.
File

RECEIVED
B.L.M. AZ STATE OFFICE
DEC 17 1982
07.45 A.M.
PHOENIX, ARIZONA

Affidavit of Labor Performed Improvements Made

RECEIVED
BLM STATE OFFICE

DEC 17 1982

07.45 A.M.
PHOENIX, ARIZONA

STATE OF ARIZONA,
County of Pima } ss.

John E. Teet

being duly sworn, deposes and

says that he is a citizen of the United States and more than twenty - one years of age, and resides at Tucson in Pima County, State of Arizona, and is personally acquainted with the mining claims known as Pop #1 through #8 of Section 25 and Pop #9, #10, #11, #13, #14, #15, #16, #17, #18, #19, #20, #21, #22 in Section 36 of Township 3 South, Range 23 West mining claim, situate in Silver (Red Cloud)

Mining District, County of Yuma, State of Arizona, the location notice of which is recorded in the office of the County Recorder of said County, in Book (see below) of Records of Mines, at page (see below) that between the 1st day of September, A. D. 1981 and the 31st day of August, A. D. 1982, at least Two thousand two hundred and no/100 (\$2,200.00) dollars worth of work and improvements were done and performed upon said claim, not including the location work of said claims. Such work and improvements were made by and at the expense of The New Jersey Zinc Exploration Company, 2030 East Broadway, Tucson, Arizona 85719

owner of said claims for the purpose of complying with the laws of the United States pertaining to assessment of annual work, and David Pietenpol, John E. Teet and Gordon McLain

were the men employed by said owner and who labored upon said claim. Said said work and improvements, the same being as follows, to wit:

Name of Claim	BLM AMC#	Docket	Page	Name of Claim	BLM AMC#	Docket	Page
<u>Pop #1 Amended</u>	<u>43990</u> ✓	<u>1102</u>	<u>172</u>	<u>Pop #11 Amended</u>	<u>44000</u> ✓	<u>1222</u>	<u>125</u>
<u>Pop #2 Amended</u>	<u>43991</u> ✓	<u>1222</u>	<u>101</u>	<u>Pop #13 Amended</u>	<u>44002</u> ✓	<u>1222</u>	<u>127</u>
<u>Pop #3 Amended</u>	<u>43992</u> ✓	<u>1222</u>	<u>103</u>	<u>Pop #14 Amended</u>	<u>44003</u> ✓	<u>1222</u>	<u>129</u>
<u>Pop #4 Amended</u>	<u>43993</u> ✓	<u>1222</u>	<u>109</u>	<u>Pop #15 Amended</u>	<u>44004</u> ✓	<u>1222</u>	<u>131</u>
<u>Pop #5 Amended</u>	<u>43994</u> ✓	<u>1222</u>	<u>111</u>	<u>Pop #16 Amended</u>	<u>44005</u> ✓	<u>1222</u>	<u>133</u>
<u>Pop #5A</u>	<u>129408</u> ✓	<u>1222</u>	<u>113</u>	<u>Pop #17 Amended</u>	<u>44006</u> ✓	<u>1222</u>	<u>135</u>
<u>Pop #6 Amended</u>	<u>43995</u> ✓	<u>1222</u>	<u>115</u>	<u>Pop #18 Amended</u>	<u>44007</u> ✓	<u>1102</u>	<u>223</u>
<u>Pop #7 Amended</u>	<u>43996</u> ✓	<u>1222</u>	<u>117</u>	<u>Pop #19 Amended</u>	<u>44008</u> ✓	<u>1102</u>	<u>226</u>
<u>Pop #8 Amended</u>	<u>43997</u> ✓	<u>1222</u>	<u>119</u>	<u>Pop #20 Amended</u>	<u>44009</u> ✓	<u>1222</u>	<u>137</u>
<u>Pop #9 Amended</u>	<u>43998</u> ✓	<u>1222</u>	<u>121</u>	<u>Pop #21 Amended</u>	<u>44010</u> ✓	<u>1102</u>	<u>232</u>
<u>Pop #10 Amended</u>	<u>43999</u> ✓	<u>1222</u>	<u>123</u>	<u>Pop #22 Amended</u>	<u>44011</u> ✓	<u>1102</u>	<u>235</u>

Subscribed and sworn to before me this 23rd day of Nov., A. D. 1982.

(My commission expires Oct. 2, 1984) Margaret L. Huffman
Notary Public.

REVELATION AREA
SILVER DISTRICT
YUMA COUNTY, ARIZONA

The Revelation area claims are located in the east-central portion of sections 25 and 36, Township 3 South, Range 23 West, and the northeast quarter of section 1, Township 4 South, Range 23 West, in the southern Trigo Mountains of Yuma County, Arizona. Access is gained to this area by driving north for approximately 16 miles on the Red Cloud road to the Red Cloud mine. The area is about 2½ miles east-northeast of the Red Cloud mine on improved roads.


Assessment work for 1982 was accomplished by geologically mapping the entire area along with petrographic and fluid inclusion work. The attached map shows the claim group of Pop 1 - 5, 6 - 11, 13 - 22 and the geology. The work was performed during the months January through September 1982.

The rocks of the Revelation area include late Cretaceous migmatites, mid-Tertiary volcanics and very minor Quaternary alluvium. The migmatites are probably a mixing of metamorphosed mid-Mesozoic sediments and the late Cretaceous granodiorite found in the district.

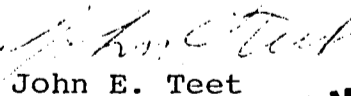
RECEIVED
B.L.M. AZ STATE OFFICE
DEC 17 1982
07.45 A.M.
PHOENIX, ARIZONA

The structure of this region is all related to late Miocene Basin and Range high angle normal faulting. Veins are associated with the eastern fault system of a horst. The major fault is the north-northwest trending fault dipping fairly steeply to the northeast. Along this fault, conjugate faults occur, dipping southwesterly. These, being close to 60° apart, indicate a vertical principal stress direction or a horizontal least principal stress direction. This is evidence for extensional tectonics, which is consistent with the hypothesized late Miocene (Basin and Range) faulting.

Veining is considered to be synchronal with Basin-Range faulting. Vein material consists primarily of barite, with some calcite and quartz. Barite occurs as individual veins up to one foot across in a thick zone along the footwall of the vein. The calcite is more prevalent towards the hanging wall. Quartz is found mainly as silicification of the volcanics. Post ore faulting has resulted in well developed fault planes within the vein and brecciation of vein material.



David Pietenpol



John E. Teet

DP:kk

RECEIVED
B.L.M. AZ STATE OFFICE
DEC 17 1982
07.45 A.M.
PHOENIX, ARIZONA

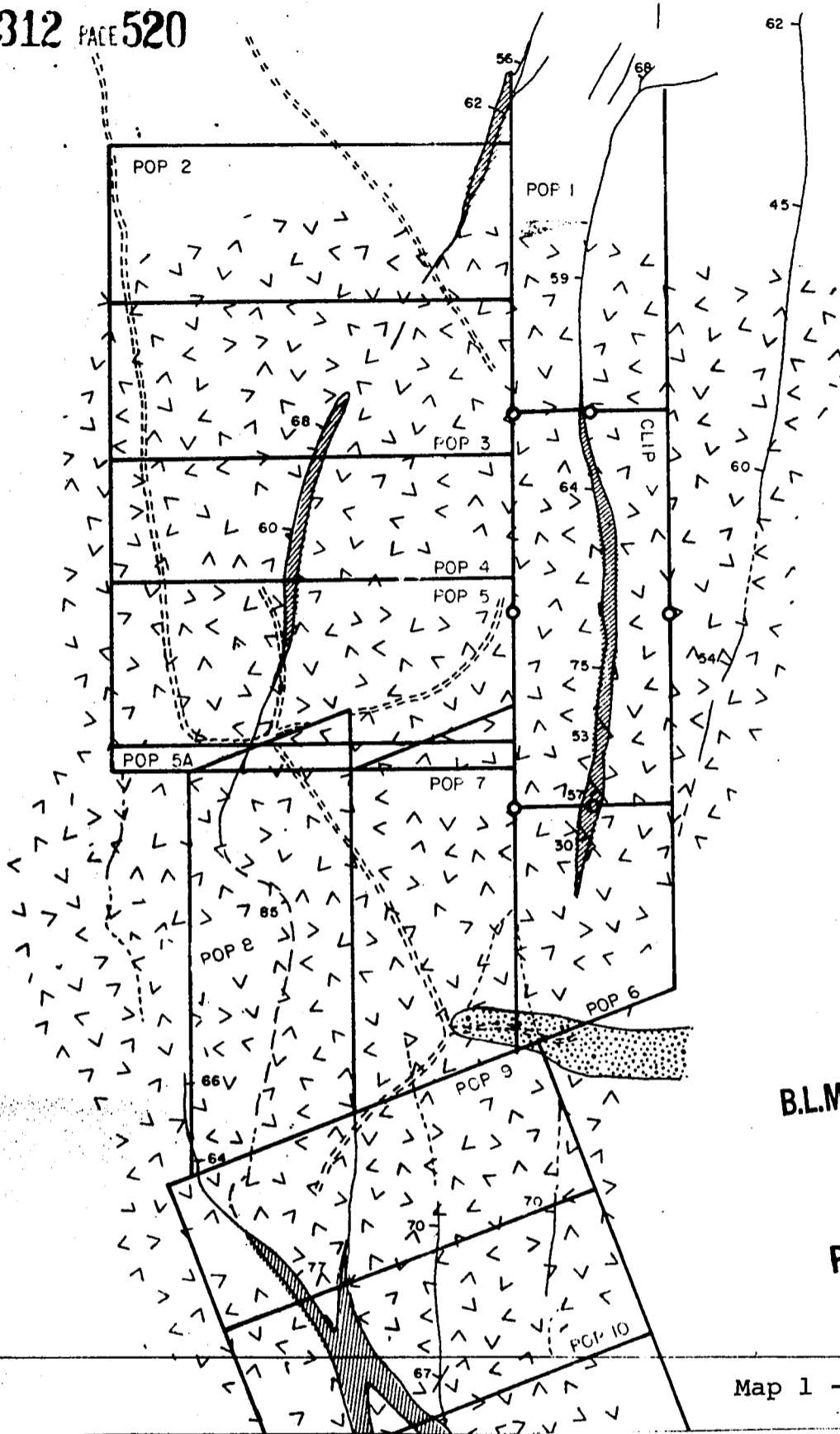
David Pietenpol
2841 A East Loretta
Tucson, Arizona 85716

Professional background: B. S. in Geology, Dennison University; M. S. Candidate, University of Arizona, with two years as a Field Exploration Geologist.

John E. Teet
2621 East 4th Street
Tucson, Arizona 85716

Professional Background: B. S. in Geology, Michigan State University, with 30 years experience in minerals exploration.

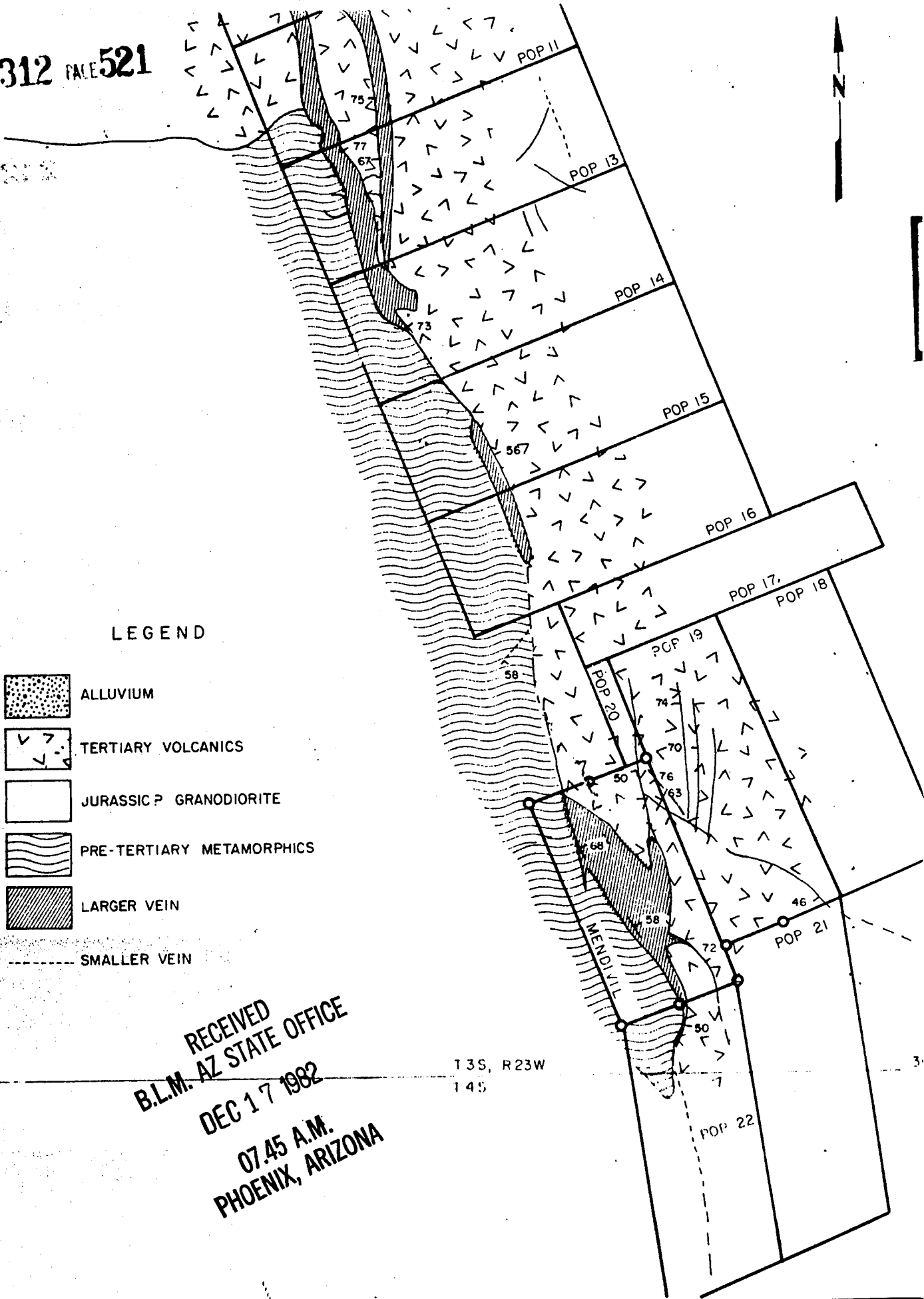
RECEIVED
B.L.M. AZ STATE OFFICE
DEC 17 1982
07.45 A.M.
PHOENIX, ARIZONA









RECEIVED
B.L.M. AZ STATE OFFICE
DEC 17 1982
07.45 A.M.
PHOENIX, ARIZONA

Map 1 - North half

DKT 1312 PAGE 521



LEGEND

-  ALLUVIUM
-  TERTIARY VOLCANICS
-  JURASSIC P GRANODIORITE
-  PRE-TERTIARY METAMORPHICS
-  LARGER VEIN
-  SMALLER VEIN

RECEIVED
 B.L.M. AZ STATE OFFICE
 DEC 17 1982
 07.45 A.M.
 PHOENIX, ARIZONA

Map 1 - South half

THE NEW JERSEY ZINC COMPANY TUCSON, ARIZONA		
DATE	SCALE	DRAFTER

SILVER DISTRICT
 THE REVELATION AREA

DKT 1312 FACE 522

MICROFILMED INDEXED

State of Arizona
County of Yuma

24272

I hereby certify that the within instrument
was filed and recorded at the request of

The New Jersey Zinc Exploratory

1982 Dec. 7 PM 12 29

Docket 1312

Page 516-522

Witness my hand and official seal the day
and year aforesaid.

GLENYS E. SCHMITT

Glenys E Schmitt
County Recorder
Deputy Recorder

6.00



Natural Resources Group
GULF + WESTERN INDUSTRIES

Zinc Division

Amc 43990-44000
 44002-44011

The New Jersey Zinc Company
 2030 E. Broadway
 Tucson, Arizona 85719
 (602) 624-4971

(602) 622-3147

December 13, 1982

updated no

Arizona State Office
 Bureau of Land Management
 2400 Valley Bank Center
 Phoenix, Arizona 85073

Re: Pop 1-11, 13-22
 BLM AMC #43990-44000,
 44002-44011

Gentlemen:

Attached is a copy of the recorded Affidavit of Labor for the above claims for your files.

Very truly yours,

John E Teet

John E. Teet
 Manager of Western Exploration

JET:kk

cc: Messrs. Leo N. Smith w/encl.
 W. T. Hill
 Russell Oldfield w/encl.
 File

RECEIVED
 B.L.M. AZ STATE OFFICE

DEC 17 1982

07.45 A.M.
 PHOENIX, ARIZONA

Affidavit of Labor Performed and Improvements Made

RECEIVED
BLM STATE OFFICE

DEC 17 1982

07.45 A.M.
PHOENIX, ARIZONA

STATE OF ARIZONA,
County of Pima } ss.

John E. Teet

being duly sworn, deposes and

says that he is a citizen of the United States and more than twenty - one years of age, and resides at Tucson in Pima County, State of Arizona, and is personally acquainted with the mining claims known as Pop #1 through #8 of Section 25 and Pop #9, #10, #11, #13, #14, #15, #16, #17, #18, #19, #20, #21, #22 in Section 36 of Township 3 South, Range 23 West mining claim, situate in Silver (Red Cloud)

Mining District, County of Yuma, State of Arizona, the location notice of which is recorded in the office of the County Recorder of said County, in Book (see below) of Records of

Mines, at page (see below) that between the 1st day of September, A. D. 1981 and the 31st day of August, A. D. 1982, at least Two thousand two hundred and no/100 (\$2,200.00) dollars worth of work and improvements were done and performed upon said claim, not including the location work of said claim. Such work and improvements were made by and at the expense of The New Jersey Zinc Exploration Company, 2030 East Broadway, Tucson, Arizona 85719

owner of said claims for the purpose of complying with the laws of the United States pertaining to assessment of annual work, and David Pietenpol, John E. Teet and Gordon McLain

were the men employed by said owner and who labored upon said claim. Said said work and improvements, the same being as follows, to wit:

Name of Claim	BLM AMC#	Docket	Page	Geologic Mapping Name of Claim	BLM AMC#	Docket	Page
<u>Pop #1 Amended</u>	<u>43990</u> ✓	<u>1102</u>	<u>172</u>	<u>Pop #11 Amended</u>	<u>44000</u> ✓	<u>1222</u>	<u>125</u>
<u>Pop #2 Amended</u>	<u>43991</u> ✓	<u>1222</u>	<u>101</u>	<u>Pop #13 Amended</u>	<u>44002</u> ✓	<u>1222</u>	<u>127</u>
<u>Pop #3 Amended</u>	<u>43992</u> ✓	<u>1222</u>	<u>103</u>	<u>Pop #14 Amended</u>	<u>44003</u> ✓	<u>1222</u>	<u>129</u>
<u>Pop #4 Amended</u>	<u>43993</u> ✓	<u>1222</u>	<u>109</u>	<u>Pop #15 Amended</u>	<u>44004</u> ✓	<u>1222</u>	<u>131</u>
<u>Pop #5 Amended</u>	<u>43994</u> ✓	<u>1222</u>	<u>111</u>	<u>Pop #16 Amended</u>	<u>44005</u> ✓	<u>1222</u>	<u>133</u>
<u>Pop #5A</u>	<u>129408</u> ✓	<u>1222</u>	<u>113</u>	<u>Pop #17 Amended</u>	<u>44006</u> ✓	<u>1222</u>	<u>135</u>
<u>Pop #6 Amended</u>	<u>43995</u> ✓	<u>1222</u>	<u>115</u>	<u>Pop #18 Amended</u>	<u>44007</u> ✓	<u>1102</u>	<u>223</u>
<u>Pop #7 Amended</u>	<u>43996</u> ✓	<u>1222</u>	<u>117</u>	<u>Pop #19 Amended</u>	<u>44008</u> ✓	<u>1102</u>	<u>226</u>
<u>Pop #8 Amended</u>	<u>43997</u> ✓	<u>1222</u>	<u>119</u>	<u>Pop #20 Amended</u>	<u>44009</u> ✓	<u>1222</u>	<u>137</u>
<u>Pop #9 Amended</u>	<u>43998</u> ✓	<u>1222</u>	<u>121</u>	<u>Pop #21 Amended</u>	<u>44010</u> ✓	<u>1102</u>	<u>232</u>
<u>Pop #10 Amended</u>	<u>43999</u> ✓	<u>1222</u>	<u>123</u>	<u>Pop #22 Amended</u>	<u>44011</u> ✓	<u>1102</u>	<u>235</u>

Subscribed and sworn to before me this 23rd day of Nov., A. D. 1982.

(My commission expires Oct. 2, 1984) Margaret L. Huffman Notary Public.

REVELATION AREASILVER DISTRICTYUMA COUNTY, ARIZONA

The Revelation area claims are located in the east-central portion of sections 25 and 36, Township 3 South, Range 23 West, and the northeast quarter of section 1, Township 4 South, Range 23 West, in the southern Trigo Mountains of Yuma County, Arizona. Access is gained to this area by driving north for approximately 16 miles on the Red Cloud road to the Red Cloud mine. The area is about 2½ miles east-northeast of the Red Cloud mine on improved roads.

Assessment work for 1982 was accomplished by geologically mapping the entire area along with petrographic and fluid inclusion work. The attached map shows the claim group of Pop 1 - 5, 6 - 11, 13 - 22 and the geology. The work was performed during the months January through September 1982.


The rocks of the Revelation area include late Cretaceous migmatites, mid-Tertiary volcanics and very minor Quaternary alluvium. The migmatites are probably a mixing of metamorphosed mid-Mesozoic sediments and the late Cretaceous granodiorite found in the district.

RECEIVED
B.L.M. AZ STATE OFFICE
DEC 17 1982


07.45 A.M.
PHOENIX, ARIZONA

The structure of this region is all related to late Miocene Basin and Range high angle normal faulting. Veins are associated with the eastern fault system of a horst. The major fault is the north-northwest trending fault dipping fairly steeply to the northeast. Along this fault, conjugate faults occur, dipping southwesterly. These, being close to 60° apart, indicate a vertical principal stress direction or a horizontal least principal stress direction. This is evidence for extensional tectonics, which is consistent with the hypothesized late Miocene (Basin and Range) faulting.

Veining is considered to be synchronal with Basin-Range faulting. Vein material consists primarily of barite, with some calcite and quartz. Barite occurs as individual veins up to one foot across in a thick zone along the footwall of the vein. The calcite is more prevalent towards the hanging wall. Quartz is found mainly as silicification of the volcanics. Post ore faulting has resulted in well developed fault planes within the vein and brecciation of vein material.



David Pietenpol


John E. Teet

DP:kk

RECEIVED
B.L.M. AZ STATE OFFICE
DEC 17 1982
07.45 A.M.
PHOENIX, ARIZONA

David Pietenpol
2841 A East Loretta
Tucson, Arizona 85716

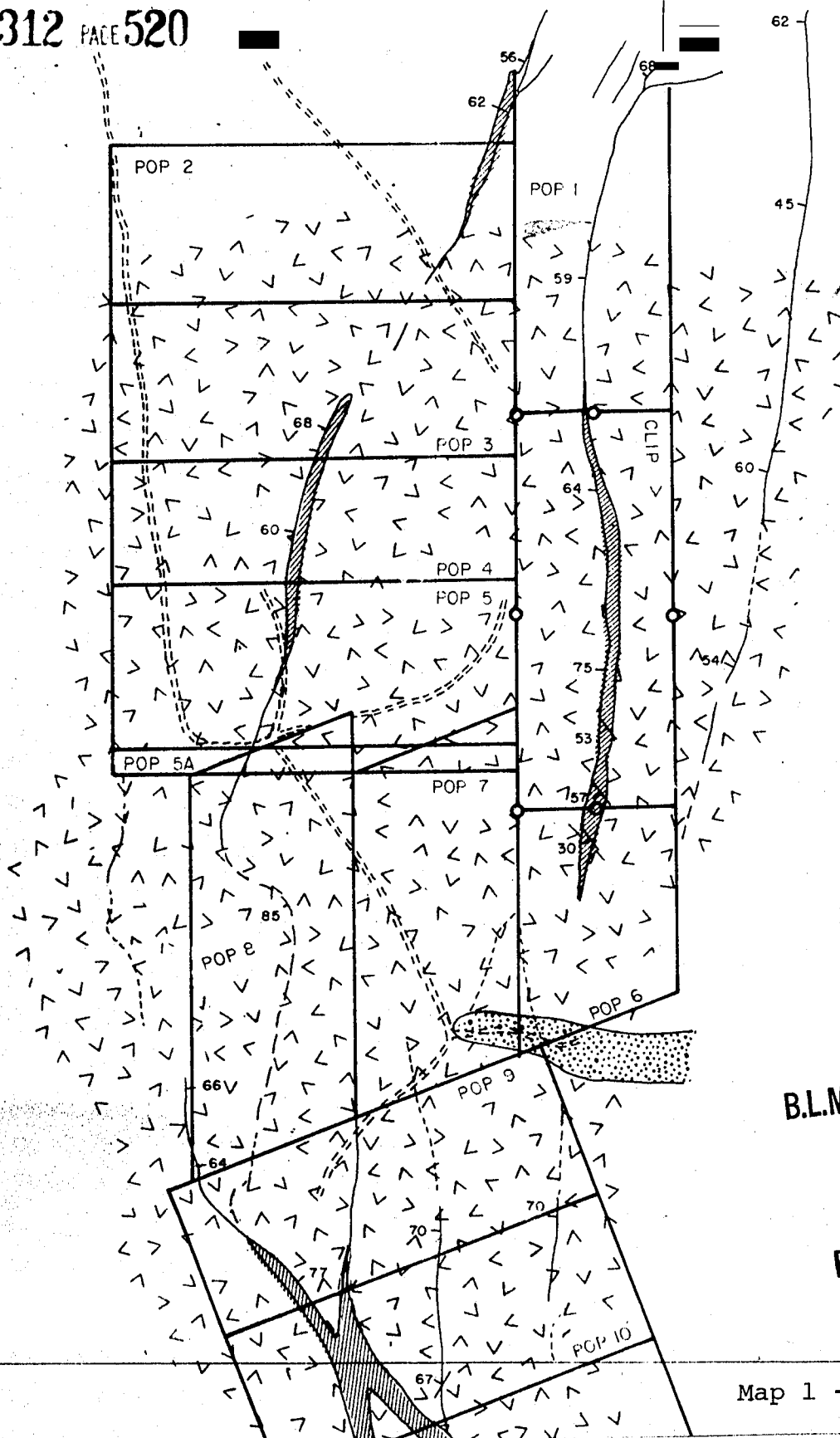
Professional background: B. S. in Geology, Dennison University; M. S. Candidate, University of Arizona, with two years as a Field Exploration Geologist.

John E. Teet
2621 East 4th Street
Tucson, Arizona 85716

Professional Background: B. S. in Geology, Michigan State University, with 30 years experience in minerals exploration.

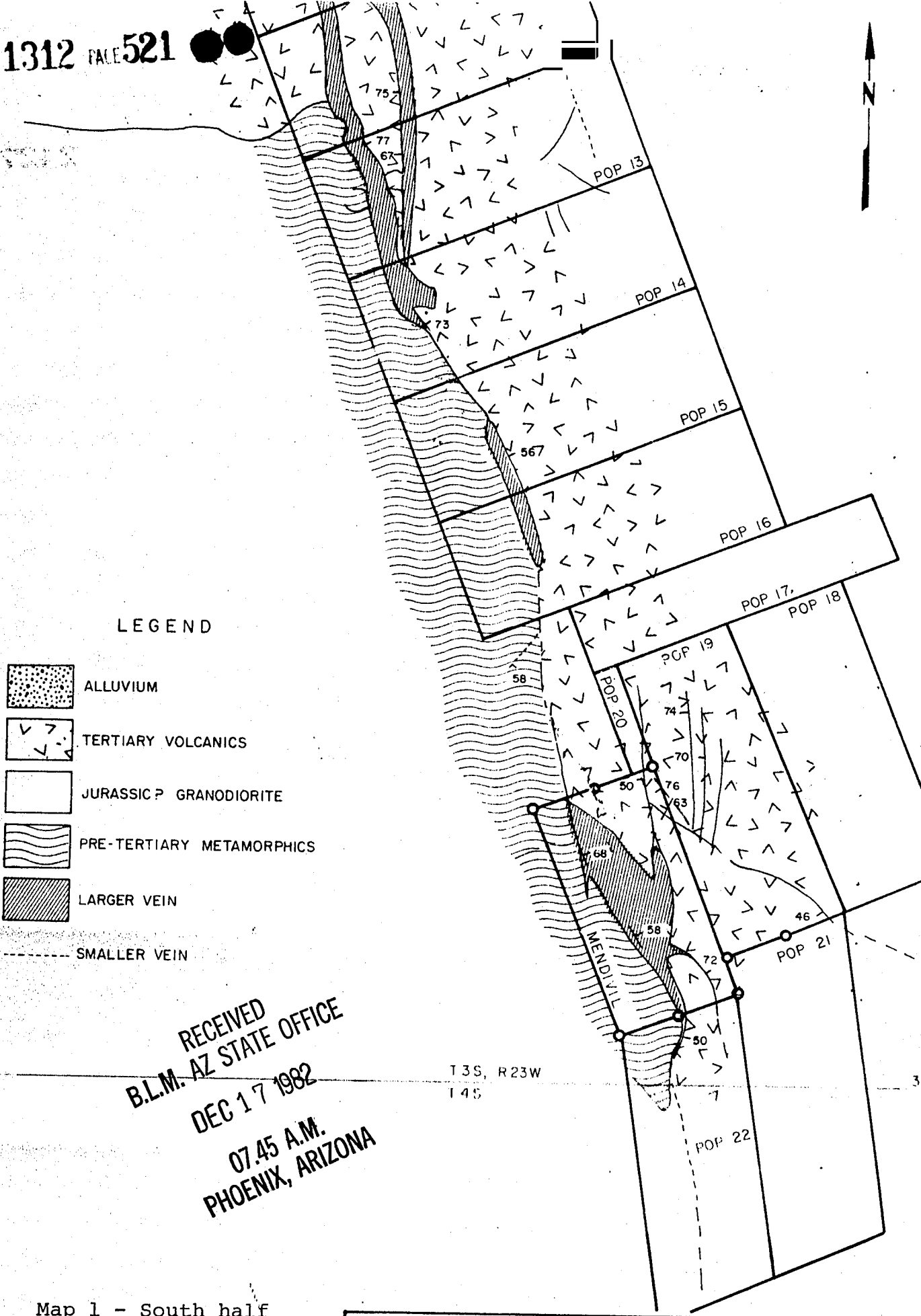
RECEIVED
B.L.M. AZ STATE OFFICE
DEC 17 1982

07.45 A.M.
PHOENIX, ARIZONA


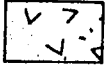






RECEIVED
B.L.M. AZ STATE OFFICE
DEC 17 1982
07.45 A.M.
PHOENIX, ARIZONA

Map 1 - North half



LEGEND

-  ALLUVIUM
-  TERTIARY VOLCANICS
-  JURASSIC GRANODIORITE
-  PRE-TERTIARY METAMORPHICS
-  LARGER VEIN
-  SMALLER VEIN

RECEIVED
 B.L.M. AZ STATE OFFICE
 DEC 17 1982
 07.45 A.M.
 PHOENIX, ARIZONA

T 3S, R 23W
 145

Map 1 - South half

THE NEW JERSEY ZINC COMPANY
 TUCSON, ARIZONA

DATE SCALE DRAFTER

SILVER DISTRICT
 THE REVELATION AREA

DKT 1312 FACE 522

MICROFILMED INDEXED

State of Arizona
County of Yuma

ss

24272

I hereby certify that the within instrument
was filed and recorded at the request of

The New Jersey Zinc Exploration
1982 DEC 7 PM 12 29

Docket 1312

Page 516-522

Witness my hand and official seal the day
and year aforesaid.

GLENYS E. SCHMITT

Glenys E. Schmitt
County Recorder
Deputy Recorder

6.00



**Natural
Resources
Group**
GULF + WESTERN INDUSTRIES

Zinc Division

1073 AMC 44012-44021
The New Jersey Zinc Company
2030 E. Broadway
Tucson, Arizona 85719
(602) 624-4971

(602) 622-3147

December 13, 1982

*updated
ms*

Arizona State Office
Bureau of Land Management
2400 Valley Bank Center
Phoenix, Arizona 85073

Re: Pop #23-32
BLM AMC #44012-44021

Gentlemen:

Attached is a copy of the recorded Affidavit
of Labor for the above claims for your files.

Very truly yours,

John E Teet
John E. Teet
Manager of Western Exploration

JET:kk

cc: Messrs. Leo N. Smith w/encl.
W. T. Hill
Russell Oldfield
File

RECEIVED
B.L.M. AZ STATE OFFICE

DEC 17 1982

07.45 A.M.
PHOENIX, ARIZONA

Affidavit of Labor Performed and Improvements Made

STATE OF ARIZONA, }
County of Pima } ss.

John E. Teet

being duly sworn, deposes and

says that he is a citizen of the United States and more than twenty - one years of age, and resides at Tucson in Pima County, State of Arizona, and is personally acquainted with the mining claim known as Pop #24, #25, #26 and #27 of Section 36, Township 3 South, Range 23 West, and Pop #23, #28, #29, #30, #31, #32, and #47 of Section 1, Township 4 South, Range 23 West.

mining claim, situate in Silver (Red Cloud)

Mining District, County of Yuma, State of Arizona, the location notice of which is recorded in the office of the County Recorder of said County, in Book (see below) of Records of

Mines, at page (see below), that between the 1st day of September, A. D. 1981

and the 31st day of August A. D. 1982, at least One thousand one

hundred and no/100 (\$1,100.00) dollars worth of work and improvements were

done and performed upon said claim, not including the location work of said claim. Such work and

improvements were made by and at the expense of The New Jersey Zinc Exploration Company,

2030 East Broadway, Tucson, Arizona 85719

owner of said claim for the purpose of complying with the laws of the United States

pertaining to assessment of annual work, and David Pietenpol, John E. Teet and

Gordon McLain

were the men employed by said owner and who labored upon said claim, did said work and improvements, the same being as follows, to wit: Geologic Mapping

Claim Name	BLM AMC#	Docket	Page
<u>Pop #23 Amended</u>	<u>44012</u> ✓	1102	238
<u>Pop #24 Amended</u>	<u>44013</u> ✓	1222	139
<u>Pop #25 Amended</u>	<u>44014</u> ✓	1222	141
<u>Pop #26 Amended</u>	<u>44015</u> ✓	1222	143
<u>Pop #27 Amended</u>	<u>44016</u> ✓	1222	145
<u>Pop #28 Amended</u>	<u>44017</u> ✓	1222	147
<u>Pop #29 Amended</u>	<u>44018</u> ✓	1229	734
<u>Pop #30 Amended</u>	<u>44019</u> ✓	1102	259
<u>Pop #31 Amended</u>	<u>44020</u> ✓	1102	262
<u>Pop #32 Amended</u>	<u>44021</u> ✓	1102	265
<u>Pop #47 Amended</u>	<u>44034</u>	1102	301

RECEIVED
B.L.M. AZ STATE OFFICE
DEC 17 1982
07.45 A.M.
PHOENIX, ARIZONA

John E. Teet

Subscribed and sworn to before me this 23rd day of Nov A. D. 1982

(My commission expires Oct. 2, 1984) Margaret L. Huffman
Notary Public.

SILVER KING AREA
SILVER DISTRICT
YUMA COUNTY, ARIZONA

The Silver King area is located in the central portions of Section 36, Township 3 South, Range 23 West, and Section 1 and 12, Township 4 South, Range 23 West, in the southern Trigo Mountains of Yuma County, Arizona. Access is gained to this area by driving north for approximately 16 miles on the Red Cloud road to the Red Cloud mine. The area is about two miles northeast on an improved road.

Assessment work for 1982 was accomplished by geologically mapping the entire area. The attached map shows the geology of the area. The work was performed over the months January through September, 1982. This group of claims in this area includes Pop 23 - 32, Pop 47 and Maxie.

The rocks in the Silver King area include late Cretaceous migmatites, late Cretaceous granodiorite, mid-Tertiary volcanics, Quaternary alluvium, and minor mid-Tertiary alluvium. The migmatites are probably a mixing of metamorphosed mid-Mesozoic sediments and the late Cretaceous granodiorite.

RECEIVED
B.L.M. AZ STATE OFFICE

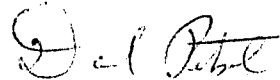
DEC 17 1982

07.45 A.M.
PHOENIX, ARIZONA


This area represents one of the most structurally complex areas in the district. The area is located between a horst to the northeast and a horst to the southwest. It is thought that these structures are a result of the late Miocene Basin and Range faulting. Most faulting is probably synchronous with veining, however, at least one post ore fault does occur.

As can be seen on the map, veins occupy much of the fault lengths, however, not all veins are in major faults. Minor faults and zones of structural weakness, such as bedding contacts, also have veining, however, these zones are all related to the faulting.

Veins in the area are composed of fluorite and barite with minor calcite and quartz. Veining is most common and in one location near the major vein, "stockworking" is present. This and other outcrop evidence indicate a fairly shallow depth of vein emplacement.



David Pietenpol



John E. Teet

DP:kk

RECEIVED
B.L.M. AZ STATE OFFICE

DEC 17 1982

07.45 A.M.
PHOENIX, ARIZONA

David Pietenpol
2841-A East Loretta
Tucson, Arizona 85716

Professional Background:

B. S. in Geology, Dennison University;
M. S. Candidate, University of Arizona, with two
years as a Field Exploration Geologist.

John E. Teet
2621 East 4th Street
Tucson, Arizona 85716

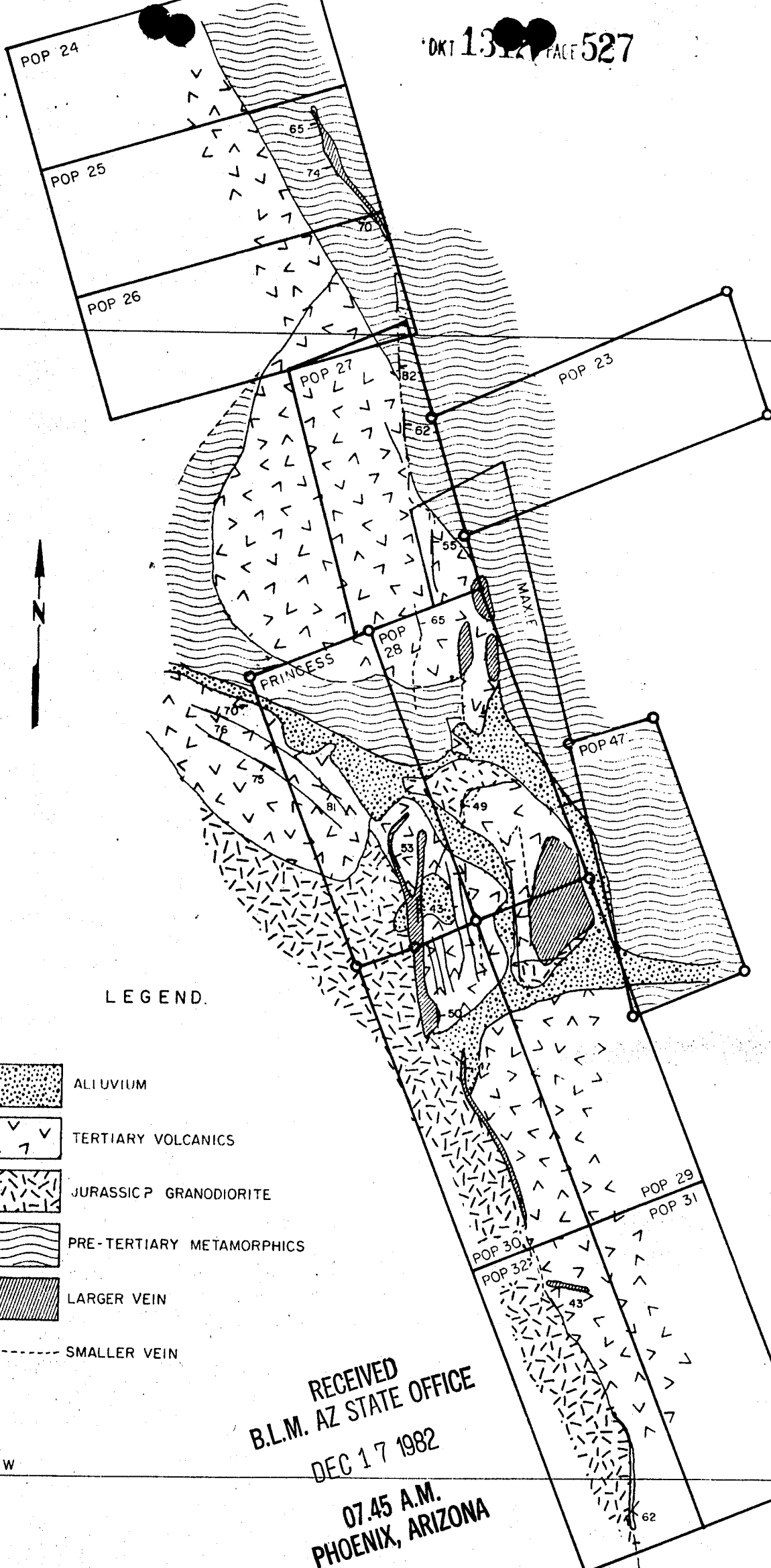
Professional Background:

B. S. in Geology, Michigan State University,
with 30 years experience in minerals exploration.







RECEIVED
B.L.M. AZ STATE OFFICE

DEC 17 1982

07.45 A.M.
PHOENIX, ARIZONA



LEGEND.

-  ALLUVIUM
-  TERTIARY VOLCANICS
-  JURASSIC GRANODIORITE
-  PRE-TERTIARY METAMORPHICS
-  LARGER VEIN
-  SMALLER VEIN

RECEIVED
 B.L.M. AZ STATE OFFICE
 DEC 17 1982

07.45 A.M.
 PHOENIX, ARIZONA

2 1 T 4 S, R 23 W

Map 3

THE NEW JERSEY ZINC COMPANY TUCSON, ARIZONA			SILVER DISTRICT THE SILVER KING AREA
DATE	SCALE	DRAFTER	

INDEXED

MICROFILMED

State of Arizona ss 24273
County of Yuma

I hereby certify that the within instrument was filed and recorded at the request of

The New Jersey Zinc Exploration

1982 Dec 7 PM 12 29

Docket 1312
Page 523-528

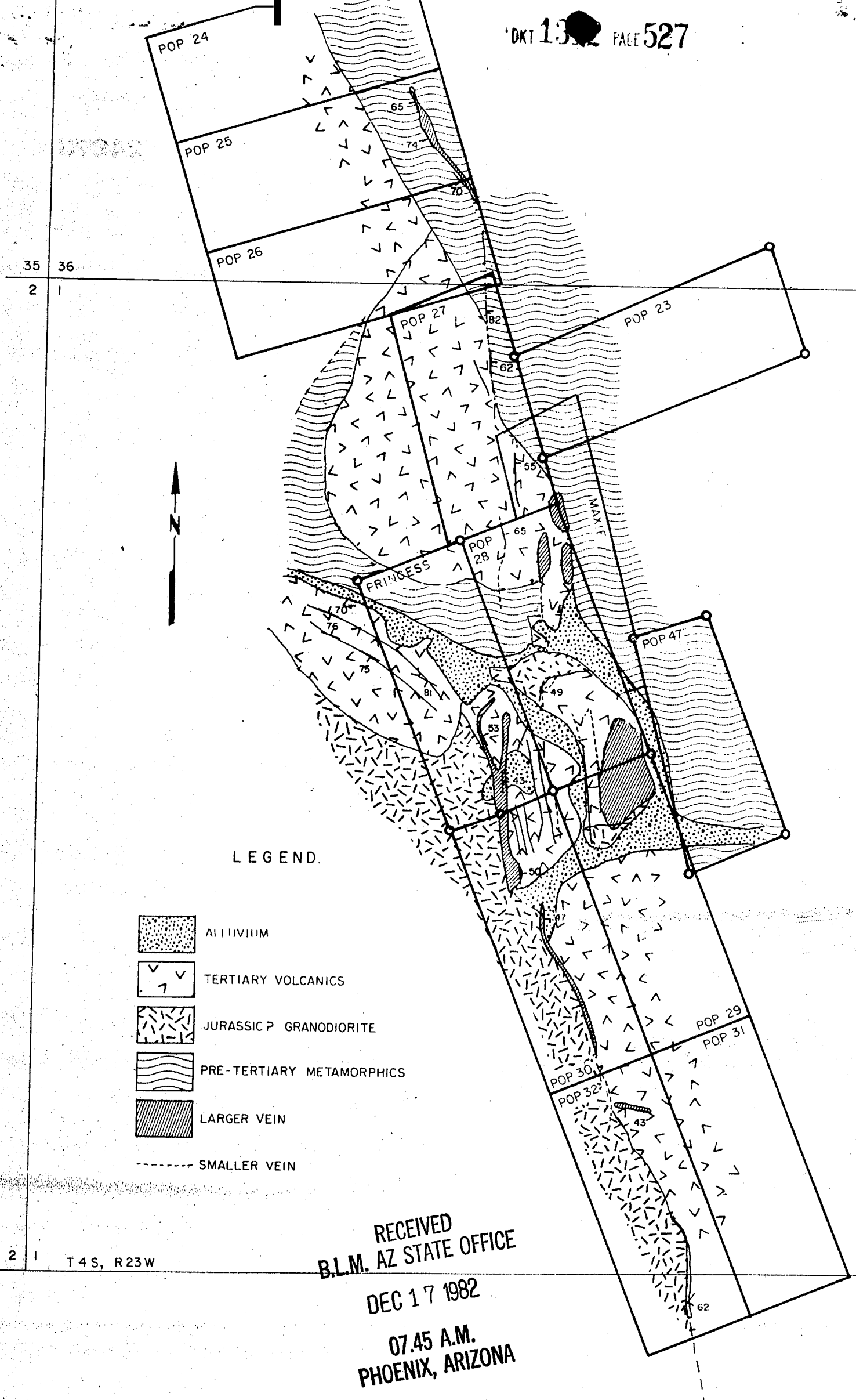
Witness my hand and official seal the day and year aforesaid.

GLENYS E. SCHMITT






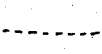
Glenys E. Schmitt
County Recorder
Deputy Recorder

5.00

RECEIVED
B.L.M. AZ STATE OFFICE
DEC 17 1982
07.45 A.M.
PHOENIX, ARIZONA



LEGEND.

-  ALLUVIUM
-  TERTIARY VOLCANICS
-  JURASSIC GRANODIORITE
-  PRE-TERTIARY METAMORPHICS
-  LARGER VEIN
-  SMALLER VEIN

RECEIVED
B.L.M. AZ STATE OFFICE

DEC 17 1982

07.45 A.M.
PHOENIX, ARIZONA

2 1 T 4 S, R 23 W

Map 3

THE NEW JERSEY ZINC COMPANY TUCSON, ARIZONA			SILVER DISTRICT THE SILVER KING AREA
DATE	SCALE	DRAFTER	

INDEXED

MICROFILMED

State of Arizona ss 24273
County of Yuma

I hereby certify that the within instrument was filed and recorded at the request of *The New Jersey Zinc Exploratory*

1982 Dec 7 PM 12 29
Docket 1312
Page 523-528

Witness my hand and official seal the day and year aforesaid.

GLENYS E. SCHMITT

Glenys E. Schmitt
County Recorder
Deputy Recorder

5.00

RECEIVED
B.L.M. AZ STATE OFFICE

DEC 17 1982

07.45 A.M.
PHOENIX, ARIZONA

SILVER KING AREA
SILVER DISTRICT
YUMA COUNTY, ARIZONA

The Silver King area is located in the central portions of Section 36, Township 3 South, Range 23 West, and Section 1 and 12, Township 4 South, Range 23 West, in the southern Trigo Mountains of Yuma County, Arizona. Access is gained to this area by driving north for approximately 16 miles on the Red Cloud road to the Red Cloud mine. The area is about two miles northeast on an improved road.

Assessment work for 1982 was accomplished by geologically mapping the entire area. The attached map shows the geology of the area. The work was performed over the months January through September, 1982. This group of claims in this area includes Pop 23 - 32, Pop 47 and Maxie.

The rocks in the Silver King area include late Cretaceous migmatites, late Cretaceous granodiorite, mid-Tertiary volcanics, Quaternary alluvium, and minor mid-Tertiary alluvium. The migmatites are probably a mixing of metamorphosed mid-Mesozoic sediments and the late Cretaceous granodiorite.

RECEIVED
B.L.M. AZ STATE OFFICE

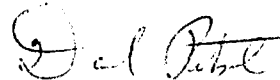
DEC 17 1982

07.45 A.M.
PHOENIX, ARIZONA


This area represents one of the most structurally complex areas in the district. The area is located between a horst to the northeast and a horst to the southwest. It is thought that these structures are a result of the late Miocene Basin and Range faulting. Most faulting is probably synchronous with veining, however, at least one post ore fault does occur.

As can be seen on the map, veins occupy much of the fault lengths, however, not all veins are in major faults. Minor faults and zones of structural weakness, such as bedding contacts, also have veining, however, these zones are all related to the faulting.

Veins in the area are composed of fluorite and barite with minor calcite and quartz. Veining is most common and in one location near the major vein, "stockworking" is present. This and other outcrop evidence indicate a fairly shallow depth of vein emplacement.



David Pietenpol



John E. Teet

DP:kk

RECEIVED
B.L.M. AZ STATE OFFICE

DEC 17 1982

07.45 A.M.
PHOENIX, ARIZONA

David Pietenpol
2841-A East Loretta
Tucson, Arizona 85716

Professional Background:

B. S. in Geology, Dennison University;
M. S. Candidate, University of Arizona, with two
years as a Field Exploration Geologist.

John E. Teet
2621 East 4th Street
Tucson, Arizona 85716

Professional Background:

B. S. in Geology, Michigan State University,
with 30 years experience in minerals exploration.

RECEIVED
B.L.M. AZ STATE OFFICE

DEC 17 1982

07.45 A.M.
PHOENIX, ARIZONA



Natural Resources Group
GULF + WESTERN INDUSTRIES

Zinc Division

file Lead: 43990-44002-44026-4
The New Jersey Zinc Company
2030 E. Broadway
Tucson, Arizona 85719
(602) 624-4971
(602) 622-3147

December 9, 1981

Arizona State Office
Bureau of Land Management
2400 Valley Bank Center
Phoenix, Arizona 85073

Re: Pop 1-11, 13-22
BLM AMC #43990-44000,
44002-44011

Gentlemen:

Attached is a copy of the recorded Affidavit of Labor for the above claims for your files.

Very truly yours,

John E Teet
John E. Teet

Manager of Western Exploration

JET:kk

cc: Messrs. Leo N. Smith w/encl
W. T. Hill
W. J. Patterson w/encl
File

ARIZONA STATE OFFICE
BU. LAND MANAGEMENT

DEC 11 1981

7:45 A.M.
PHOENIX, ARIZONA

updated - neg

Affidavit of Labor Performed and Improvements Made

ARIZONA STATE OFFICE
BU. LAND MANAGEMENT

DEC 11 1981

7:45 A.M.
PHOENIX, ARIZONA

STATE OF ARIZONA, }
County of Pima } ss.

John E. Teet being duly sworn, deposes and says that he is a citizen of the United States and more than twenty - one years of age, and resides at Tucson in Pima County, State of Arizona, and is personally acquainted with the mining claim known as Pop #1 through #8 of Section 25 and Pop #9, #10, #11, #13, #14, #15, #16, #17, #18, #19, #20, #21, #22 in Section 36 of Township 3 South, Range 23 West mining claim, situate in Silver (Red Cloud) Mining District, County of Yuma, State of Arizona, the location notice of which is recorded in the office of the County Recorder of said County, in Book (see below) of Records of Mines, at page (see below), that between the 1st day of September, A. D. 19 80, and the 31st day of August A. D. 19 81, at least Two thousand two hundred and no/100 (\$2,200.00) dollars worth of work and improvements were done and performed upon said claim, not including the location work of said claim. Such work and improvements were made by and at the expense of The New Jersey Zinc Exploration Company, 2030 East Broadway, Tucson, Arizona 85719 owner of said claim for the purpose of complying with the laws of the United States pertaining to assessment of annual work, and G. L. Thomas Contractor, Yuma, Arizona; Drilling Services, Phoenix, Arizona; Michael A. Mosesso and Robert J. Macer

were the men employed by said owner and who labored upon said claim, and said work and improvements, the same being as follows, to-wit: Hammer drilling, bulldozing, road repair

Name of Claim	BLM AMC#	Docket	Page	Name of Claim	BLM AMC#	Docket	Page
Pop #1 Amended	43990	1102	172	Pop #11 Amended	44000	1222	125
Pop #2 Amended	43991	1222	101	Pop #13 Amended	44002	1222	127
Pop #3 Amended	43992	1222	103	Pop #14 Amended	44003	1222	129
Pop #4 Amended	43993	1222	109	Pop #15 Amended	44004	1222	131
Pop #5 Amended	43994	1222	111	Pop #16 Amended	44005	1222	133
Pop #5A	129408	1222	113	Pop #17 Amended	44006	1222	135
Pop #6 Amended	43995	1222	115	Pop #18 Amended	44007	1102	223
Pop #7 Amended	43996	1222	117	Pop #19 Amended	44008	1102	226
Pop #8 Amended	43997	1222	119	Pop #20 Amended	44009	1222	137
Pop #9 Amended	43998	1222	121	Pop #21 Amended	44010	1102	232
Pop #10 Amended	43999	1222	123	Pop #22 Amended	44011	1102	235

Subscribed and sworn to before me this 22nd day of Sept A. D. 1981.

(My commission expires Oct. 2, 1984) Margaret L. Huffman Notary Public.

MICROFILMED

State of Arizona
County of Yuma

SS 26885

I hereby certify that the within instrument
was filed and recorded at the request
New Jersey Zinc Co.
1981 DEC 4 AM 10 42

INDEXED

Docket 1257
Page 97-98

Witness my hand and official seal the day
and year aforesaid.

GLENYS E. SCHMITT

Elizabeth A. Burton
County Recorder
Deputy Recorder
3.10

ARIZONA STATE OFFICE
BU. LAND MANAGEMENT

DEC 11 1981

7:45 A.M.
PHOENIX, ARIZONA



**Natural
Resources
Group**

GULF + WESTERN INDUSTRIES

Zinc Division

The New Jersey Zinc Company
2030 E. Broadway
Tucson, Arizona 85719
~~(602) 624-4971~~

(602) 622-3147

December 9, 1981

Arizona State Office
Bureau of Land Management
2400 Valley Bank Center
Phoenix, Arizona 85073

Re: Pop 23-32
BLM AMC #44012-44021

Gentlemen:

Attached is a copy of the recorded Affidavit
of Labor for the above claims for your files.

Very truly yours,

John E. Teet
Manager of Western Exploration

JET:kk

cc: Messrs. Leo N. Smith w/encl
W. T. Hill
W. J. Patterson w/encl

File

ARIZONA STATE OFFICE
BU. LAND MANAGEMENT

DEC 11 1981

7:45 A.M.
PHOENIX, ARIZONA

Affidavit of Labor Performed and Improvements Made

STATE OF ARIZONA, }
 County of Pima } ss.

John E. Teet being duly sworn, deposes and says that he is a citizen of the United States and more than twenty - one years of age, and resides at Tucson in Pima County, State of Arizona, and is personally acquainted with the mining claims known as Pop #24, #25, #26 and #27 of Section 36, Township 3 South, Range 23 West, and Pop #23, #28, #29, #30, #31, #32, and #47 of Section 1, Township 4 South, Range 23 West

mining claim, situate in Silver (Red Cloud) Mining District, County of Yuma, State of Arizona, the location notice of which is recorded in the office of the County Recorder of said County, in Book (see below) of Records of Mines, at page (see below), that between the 1st day of September, A. D. 1980, and the 31st day of August A. D. 1981, at least One thousand one hundred and no/100 (\$1,100.00) dollars worth of work and improvements were done and performed upon said claims not including the location work of said claims Such work and improvements were made by and at the expense of The New Jersey Zinc Exploration Company, 2030 East Broadway, Tucson, Arizona 85719

owner _____ of said claims for the purpose of complying with the laws of the United States pertaining to assessment of annual work, and G. L. Thomas, Contractor, Yuma, Arizona; Drilling Services Company, Phoenix, Arizona; Michael A. Mosesso and Robert J. Macer

were the men employed by said owner _____ and who labored upon said claim \$did said work and improvements, the same being as follows, to-wit: Hammer drilling, bulldozing, road repair.

Claim Name	BLM AMC#	Docket	Page
Pop #23 Amended	44012	1102	238
Pop #24 Amended	44013	1222	139
Pop #25 Amended	44014	1222	141
Pop #26 Amended	44015	1222	143
Pop #27 Amended	44016	1222	145
Pop #28 Amended	44017	1222	147
Pop #29 Amended	44018	1229	734
Pop #30 Amended	44019	1102	259
Pop #31 Amended	44020	1102	262
Pop #32 Amended	44021	1102	265
Pop #47 Amended	44034	1102	304

ARIZONA STATE OFFICE
 BU. LAND MANAGEMENT

DEC 11 1981

745 AM
 PHOENIX, ARIZONA

Subscribed and sworn to before me this 22nd day of Sept. A. D. 1981.

(My commission expires Oct. 2, 1984) Margaret L. Hoffman Notary Public.

20883

INDEXED

State of Arizona
County of Yuma ss

I hereby certify that the within instrument
was filed and recorded at the request of
New Jersey Zinc Co.

1991 DEC 4 AM 10 42

Docket *1257*

Page *93-94*

Witness my hand and official seal the day
and year aforesaid.

GLENYS E. SCHMITT

Elizabeth A. Burton
County Recorder
Deputy Recorder *3.00*

ARIZONA STATE OFFICE
BU. LAND MANAGEMENT

DEC 11 1991

7:45 A.M.
PHOENIX, ARIZONA



**Natural
Resources
Group**

GULF + WESTERN INDUSTRIES

Zinc Division



The New Jersey Zinc Company

2030 E. Broadway

Tucson, Arizona 85719

(602) 624-4971

(602) 622-3147

December 9, 1981

Arizona State Office
Bureau of Land Management
2400 Valley Bank Center
Phoenix, Arizona 85073

Re: Pop #33, 34, 36-44
BLM AMC #44022-44023,
44026-44033

Gentlemen:

Attached is a copy of the recorded Affidavit
of Labor for the above claims for your files.

Very truly yours,

John E. Teet

Manager of Western Exploration

JET:kk

cc: Messrs. Leo N. Smith w/encl
W. T. Hill
W. J. Patterson w/encl

File

ARIZONA STATE OFFICE
BUREAU OF LAND MANAGEMENT

DEC 11 1981

7:45 AM
PHOENIX, ARIZONA

Affidavit of Labor Performed and Improvements Made

STATE OF ARIZONA, }
 County of Pima } ss.

John E. Teet being duly sworn, deposes and says that he is a citizen of the United States and more than twenty - one years of age, and resides at Tucson in Pima County, State of Arizona, and is personally acquainted with the mining claims known as Pop #33, #34, #36, #37, #37A, #38, #39, #40, #41, #42, #43, and #44 in unsurveyed Sections 11 and 12 of Township 4 South, Range 23 West

mining claim, situate in Silver (Red Cloud) Mining District, County of Yuma, State of Arizona, the location notice of which is recorded in the office of the County Recorder of said County, in Book (see below) of Records of Mines, at page (see below), that between the 1st day of September, A. D. 19 80 and the 31st day of August A. D. 19 81, at least One thousand two hundred and no/100 (\$1,200.00) dollars worth of work and improvements were done and performed upon said claim, not including the location work of said claims. Such work and improvements were made by and at the expense of The New Jersey Zinc Exploration Company, 2030 East Broadway, Tucson, Arizona 85719

owner of said claims for the purpose of complying with the laws of the United States pertaining to assessment of annual work, and G. L. Thomas, Contractor, Yuma, Arizona; Drilling Services Company, Phoenix, Arizona; Michael A. Mosesso and Robert J. Macer

were the men employed by said owner and who labored upon said claim, said work and improvements, the same being as follows, to-wit: Hammer drilling, bulldozing, road repairs.

Claim Name	BLM AMC#	Docket	Page	Claim Name	BLM AMC#	Docket	Page
Pop #33 Amended	44022	1222	149	Pop #44 Amended	44033	1102	298
Pop #34 Amended	44023	1222	151				
Pop #36 Amended	44025	1102	274				
Pop #37 Amended	44026	1222	153				
Pop #37A	129409	1222	155				
Pop #38 Amended	44027	1222	157				
Pop #39 Amended	44028	1102	283				
Pop #40 Amended	44029	1102	286				
Pop #41 Amended	44030	1222	159				
Pop #42 Amended	44031	1222	161				
Pop #43 Amended	44032	1102	295				

ARIZONA STATE OFFICE
 BU. LAND MANAGEMENT
 DEC 11 1981
 7:45 A.M.
 PHOENIX, ARIZONA

Subscribed and sworn to before me this 22nd day of September A. D. 1981.
 (My commission expires Oct. 2, 1984) Margaret L. Huffman
 Notary Public.

DKT 1237 PAGE 96

MICROFILMED

26884

State of Arizona
County of Yuma

I hereby certify that the within instrument
was filed and recorded at the request of
New Jersey Zinc Co.

INDEXED

1981 DEC 4 AM 10 42

Docket *1237*

Page *95-96*

Witness my hand and official seal the day
and year aforesaid.

GLENYS E. SCHMITT

Elizabeth A. Burton
County Recorder
Deputy Recorder *300*

ARIZONA STATE OFFICE
BU. LAND MANAGEMENT

DEC 11 1981


745 A.M.
PHOENIX, ARIZONA



**Natural
Resources
Group**

GULF + WESTERN INDUSTRIES

Zinc Division


The New Jersey Zinc Company
2030 E. Broadway
Tucson, Arizona 85719
(602) 624-4971

(602) 622-3147

December 9, 1981

Arizona State Office
Bureau of Land Management
2400 Valley Bank Center
Phoenix, Arizona 85073

Re: Pop 47
BLM AMC #44034

Gentlemen:

Attached is a copy of the recorded Affidavit
of Labor for the above claims for your files.

Very truly yours,



John E. Teet
Manager of Western Exploration

JET:kk

cc: Messrs. Leo N. Smith w/encl.
W. T. Hill
W. J. Patterson w/encl.
File

ARIZONA STATE OFFICE
BLM LAND MANAGEMENT

DEC 11 1981

7:40 AM
PHOENIX, ARIZONA

Affidavit of Labor Performed and Improvements Made

STATE OF ARIZONA, }
 County of Pima } ss.

John E. Teet being duly sworn, deposes and says that he is a citizen of the United States and more than twenty - one years of age, and resides at Tucson in Pima County, State of Arizona, and is personally acquainted with the mining claims known as Pop #24, #25, #26 and #27 of Section 36, Township 3 South, Range 23 West, and Pop #23, #28, #29, #30, #31, #32, and #47 of Section 1, Township 4 South, Range 23 West mining claim, situate in Silver (Red Cloud) Mining District, County of Yuma, State of Arizona, the location notice of which is recorded in the office of the County Recorder of said County, in Book (see below) of Records of Mines, at page (see below), that between the 1st day of September, A. D. 19 80 and the 31st day of August A. D. 19 81, at least One thousand one hundred and no/100 (\$1,100.00) dollars worth of work and improvements were done and performed upon said claims, not including the location work of said claims. Such work and improvements were made by and at the expense of The New Jersey Zinc Exploration Company, 2030 East Broadway, Tucson, Arizona 85719 owner of said claims for the purpose of complying with the laws of the United States pertaining to assessment of annual work, and G. L. Thomas, Contractor, Yuma, Arizona; Drilling Services Company, Phoenix, Arizona; Michael A. Mosesso and Robert J. Macer

were the men employed by said owner _____ and who labored upon said claim, did said work and improvements, the same being as follows, to-wit: Hammer drilling, bulldozing, road repair.

Claim Name	BLM AMC#	Docket	Page
Pop #23 Amended	44012	1102	238
Pop #24 Amended	44013	1222	139
Pop #25 Amended	44014	1222	141
Pop #26 Amended	44015	1222	143
Pop #27 Amended	44016	1222	145
Pop #28 Amended	44017	1222	147
Pop #29 Amended	44018	1229	734
Pop #30 Amended	44019	1102	259
Pop #31 Amended	44020	1102	262
Pop #32 Amended	44021	1102	265
Pop #47 Amended	44034	1102	301

ARIZONA STATE OFFICE
 BU. LAND MANAGEMENT
 DEC 11 1981
 7:45 AM
 PHOENIX, ARIZONA

John E. Teet

 Subscribed and sworn to before me this 22nd day of Sept. A. D. 19 81.
Margaret L. Hoffmann
 (My commission expires Oct. 2, 1984) Notary Public.



**Natural
Resources
Group**

GULF + WESTERN INDUSTRIES

Zinc Division

43990-44034
The New Jersey Zinc Company
2030 E. Broadway
Tucson, Arizona 85719
(602) 624-4971
updated

October 30, 1980

ARIZONA STATE OFFICE
BU. LAND MANAGEMENT

OCT 31 1980

7:45 A.M.
PHOENIX, ARIZONA

Arizona State Office
Bureau of Land Management
United States Department
of the Interior
2400 Valley Bank Center
Phoenix, Arizona 85073

Re: Pop #1 Thru #44 and #47 Claims
A MC Nos. 43990 Thru 44034

Gentlemen:

Enclosed for filing under the above referenced Serial Numbers are copies of the official record of the 1979-1980 Proofs of Annual Labor, on which copies show the BLM A MC Serial Numbers. Please file the same in the appropriate files.

Very truly yours,

John E. Teet
Manager of Western Exploration

JET:kk
Enclosures

cc: Messrs. Leo N. Smith
W. T. Hill
W. J. Patterson

File

Affidavit of Labor Performed and Improvements Made

ARIZONA STATE OFFICE
BU. LAND MANAGEMENT

OCT 31 1980

STATE OF ARIZONA, }
County of Pima } ss.

7:45 A.M.
PHOENIX, ARIZONA

John E. Teet being duly sworn, deposes and

says that he is a citizen of the United States and more than twenty - one years of age, and resides at Tucson in Pima County, State of Arizona, and is personally acquainted with the mining claim known as Pop #1 through #8 of Section 25 and Pop #9, #10, #11, #12, #13, #14, #15, #16, #17, #18, #19, #20, #21 and #22 in Section 36 of Township 3 South, Range 23 West mining claim, situate in Silver (Red Cloud)

Mining District, County of Yuma, State of Arizona, the location notice of which is recorded in the office of the County Recorder of said County, in Book (see below) of Records of Mines, at page (see below), that between the 1st day of September, A. D. 19 79, and the 31st day of August A. D. 19 80, at least Two thousand two hundred and no/100 (\$2,200.00) dollars worth of work and improvements were done and performed upon said claim not including the location work of said claims. Such work and improvements were made by and at the expense of The New Jersey Zinc Exploration Company, 2030 East Broadway, Tucson, Arizona 85719

owner of said claims for the purpose of complying with the laws of the United States pertaining to assessment of annual work, and Stump Mining Company, Tucson, Arizona; G. L. Thomas Contractor, Yuma, Arizona; P. H. Dohms and J. E. Teet and others

were the men employed by said owner and who labored upon said claim did said work and improvements, the same being as follows, to-wit: Hammer drilling, bulldozing, road repair

Name of Claim	BLM #AMC	Docket	Page	Name of Claim	BLM #AMC	Docket	Page
Pop #1	43990	795	664	Pop #12	44001	795	686
Pop #2	43991	795	666	Pop #13	44002	795	688
Pop #3	43992	795	668	Pop #14	44003	795	690
Pop #4	43993	795	670	Pop #15	44004	795	692
Pop #5	43994	795	672	Pop #16	44005	795	694
Pop #6	43995	795	674	Pop #17	44006	795	696
Pop #7	43996	795	676	Pop #18	44007	795	698
Pop #8	43997	795	678	Pop #19	44008	795	700
Pop #9	43998	795	680	Pop #20	44009	795	702
Pop #10	43999	795	682	Pop #21	44010	795	704
Pop #11	44000	795	684	Pop #22	44011	795	706

Subscribed and sworn to before me this 14th day of October, A. D. 1980

(My commission expires Oct 2, 1984) Margaret L. Hoffman Notary Public

Handwritten notes:
and
7-10-81
[initials]

ARIZONA STATE OFFICE
BU. LAND MANAGEMENT

INDEXED

MICROFILMED

OCT 31 1980

7:45 A.M.
PHOENIX, ARIZONA

State of Arizona
County of Yuma ss

24974

I hereby certify that the within instrument
was filed and recorded at the request of

The New Jersey Zinc & Exploration

1980 OCT 17 AM 11 45

Docket 1188

Page 900-901

Witness my hand and official seal the day
and year aforesaid.

GLENYS E. SCHMITT

Glenys E. Schmitt
County Recorder
Deputy Recorder

300

Affidavit of Labor Performed and Improvements Made

ARIZONA STATE OFFICE
BU. LAND MANAGEMENT

OCT 31 1980

STATE OF ARIZONA, }
County of Pima } ss.

7:45 A.M.
PHOENIX, ARIZONA

John E. Teet

being duly sworn, deposes and

says that he is a citizen of the United States and more than twenty - one years of age, and resides at Tucson in Pima County, State of Arizona, and is personally

acquainted with the mining claim known as Pop #24, #25, #26 and #27 of Section 36, Township 3 South, Range 23 West, and Pop #23, #28, #29, #30, #31, #32, and #47 of Section 1, Township 4 South, Range 23 West

mining claims situate in Silver (Red Cloud)

Mining District, County of Yuma, State of Arizona, the location notice of which is recorded in the office of the County Recorder of said County, in Book (see below) of Records of Mines, at page (see below), that between the 1st day of September, A. D. 1979

and the 31st day of August A. D. 1980, at least One thousand one hundred and no/100 (\$1,100.00) dollars worth of work and improvements were

done and performed upon said claim, not including the location work of said claim. Such work and improvements were made by and at the expense of The New Jersey Zinc Exploration Company, 2030 East Broadway, Tucson, Arizona 85719


owner of said claim for the purpose of complying with the laws of the United States pertaining to assessment of annual work, and Stump Mining Company, Tucson, Arizona; G. L. Thomas Contractor, Yuma, Arizona; P. H. Dohms and J. E. Teet and others

were the men employed by said owner and who labored upon said claim did said work and improvements, the same being as follows, to wit: Hammer drilling, bulldozing, road repair

Claim Name	#AMC	Docket	Page
Pop #23	44012	795	709
Pop #24	44013	795	710
Pop #25	44014	795	712
Pop #26	44015	795	714
Pop #27	44016	795	716
Pop #28	44017	795	718
Pop #29	44018	795	720
Pop #30	44019	795	722
Pop #31	44020	795	724
Pop #32	44021	795	726
Pop #47	44034	797	634

Subscribed and sworn to before me this 14th day of October, A. D. 1980

(My commission expires Oct 2, 1984) Margaret L. Huffman Notary Public.



OCT 31 1980 MICROFILMED

7:45 A.M.
PHOENIX, ARIZONA ss 24972
Arizona County of Yuma

I hereby certify that the within instrument was filed and recorded at the request of

The New Jersey Zinc Exploration

1980 OCT 17 AM 11 45

Docket 1188

Page 896-897


Witness my hand and official seal the day and year aforesaid.

GLENYS E. SCHMITT

Glennys E. Schmitt
County Recorder
Deputy Recorder

300

2030 E. Broadway
Tucson, Az. 85719



Affidavit of Labor Performed and Improvements Made

ARIZONA STATE OFFICE
BU. LAND MANAGEMENT

OCT 31 1980

STATE OF ARIZONA, }
County of Pima } ss.

7:45 A.M.
PHOENIX, ARIZONA

John E. Teet being duly sworn, deposes and says that he is a citizen of the United States and more than twenty - one years of age, and resides at Tucson in Pima County, State of Arizona, and is personally acquainted with the mining claims known as Pop #33, #34, #35, #36, #37, #38, #39, #40, #41, #42, #43 and #44 in unsurveyed Sections 11 and 12 of Township 4 South, Range 23 West mining claim, situate in Silver (Red Cloud)

Mining District, County of Yuma, State of Arizona, the location notice of which is recorded in the office of the County Recorder of said County, in Book (see below) of Records of Mines, at page (see below), that between the 1st day of September, A. D. 1979 and the 31st day of August A. D. 1980, at least One thousand two hundred and no/100 (\$1,200.00) dollars worth of work and improvements were done and performed upon said claims not including the location work of said claims. Such work and improvements were made by and at the expense of The New Jersey Zinc Exploration Company, 2030 East Broadway, Tucson, Arizona 85719

owner of said claims for the purpose of complying with the laws of the United States pertaining to assessment of annual work, and Stump Mining Company, Tucson, Arizona; G. L. Thomas Contractor, Yuma, Arizona; P. H. Dohms and J. E. Teet and others


were the men employed by said owner and who labored upon said claim, did said work and improvements, the same being as follows, to-wit: Hammer drilling, bulldozing, road repair

Claim Name	BLM #AM C	Docket	Page	Claim Name	BLM #AMC	Docket	Page
Pop #33	44022	795	728	Pop #44	44033	795	750
Pop #34	44023	795	730				
Pop #35	44024	795	732				
Pop #36	44025	795	734				
Pop #37	44026	795	736				
Pop #38	44027	795	738				
Pop #39	44028	795	740				
Pop #40	44029	795	742				
Pop #41	44030	795	744				
Pop #42	44031	795	746				
Pop #43	44032	795	748				

Subscribed and sworn to before me this 14th day of October, A. D. 1980

(My commission expires Oct 2, 1984) Margaret L. Hoffmann Notary Public.

Handwritten notes:
ack
11/10-81
89



INDEX
MICROFILMED

OCT 31 1980

7:45 A.M.
PHOENIX, ARIZONA

State of Arizona ss 24973
County of Yuma

I hereby certify that the within instrument was filed and recorded at the request of *The New Jersey Zinc Exploration*

1980 OCT 17 AM 11 45


Docket 1188

Page 898-899

Witness my hand and official seal the day and year aforesaid.

GLENYS E. SCHMITT

Glenys E. Schmitt
County Recorder
Deputy Recorder 300



43990 thru 44034

VERITY, SMITH & CLARK, P. C.

VICTOR H. VERITY
LEO N. SMITH
LARRY D. CLARK
PATRICIA G. MUNGER

ATTORNEYS AT LAW
902 TRANSAMERICA BUILDING
177 NORTH CHURCH AVENUE
TUCSON, ARIZONA 85701

TELEPHONE
(602) 623-6961

RECEIVED
BLM. AZ STATE OFFICE

OCT 22 1979

10:00 A.M.
PHOENIX, ARIZONA October 19, 1979


Arizona State Office
Bureau of Land Management
United States Department
of the Interior
2400 Valley Bank Center
Phoenix, Arizona 85073

Re: Pop #1 Thru #44 and #47 Claims
A MC Nos. 43990 Thru 44034

Gentlemen:

Enclosed for filing under the above-referenced Serial Numbers are copies of the official record of the three 1978 proofs of annual labor, on which copies have been inserted the BLM A MC Serial Numbers. Please file the same in the appropriate files.

Very truly yours,



Leo N. Smith

5022
11-30-79
JSA

LNS/dmd
Enclosures

cc: J.E. Teet (w/enclosures)

CERTIFIED MAIL # 6974729
Return Receipt Requested

-100% RAG-

Affidavit of Labor Performed and Improvements Made

RECEIVED
B.L.M. AZ STATE OFFICE

STATE OF ARIZONA,
County of Pima } ss.

OCT 22 1979

John E. Teet

being duly sworn, deposes and

10:00 A.M.
PHOENIX, ARIZONA

says that he is a citizen of the United States and more than twenty - one years of age, and resides at Tucson in Pima County, State of Arizona, and is personally acquainted with the mining claim^s known as Pop #1 through #8 of Section 25, and Pop #9, #10, #11, #13, #14, #16, #17, #19, #20, #21 and #22 in Section 36 of Township 3 South, Range 23 West mining claim^s, situate in Silver (Red Cloud)

Mining District, County of Yuma, State of Arizona, the location notice of which is recorded in the office of the County Recorder of said County, in Book (see below) of Records of Mines, at page (see below), that between the 1st day of September, A. D. 19 77 and the 31st day of August A. D. 19 78, at least Nineteen Hundred (\$1900.00) dollars worth of work and improvements were done and performed upon said claim^s, not including the location work of said claim^s. Such work and improvements were made by and at the expense of The New Jersey Zinc Exploration Company

owner _____ of said claim^s for the purpose of complying with the laws of the United States pertaining to assessment of annual work, and Stump Mining Company, Tucson, Arizona; G. L. Thomas Contractor, Yuma, Arizona; P. H. Dohms; and M. A. Mosesso.

*add 79
11/30/78*

were the men employed by said owner _____ and who labored upon said claim^s, did said work and improvements, the same being as follows, to-wit: Hammer drilling, bulldozing

Claim Name	<u>AMC Nos</u>	Docket	Page	Claim Name	<u>AMC Nos</u>	Docket	Page
Pop #1	<u>43990</u>	795	664	Pop #13	<u>44002</u>	795	688
Pop #2	<u>43991</u>	795	666	Pop #14	<u>44003</u>	795	690
Pop #3	<u>43992</u>	795	668	Pop #16	<u>44005</u>	795	694
Pop #4	<u>43993</u>	795	670	Pop #17	<u>44006</u>	795	696
Pop #5	<u>43994</u>	795	672	Pop #19	<u>44008</u>	795	700
Pop #6	<u>43995</u>	795	674	Pop #20	<u>44009</u>	795	702
Pop #7	<u>43996</u>	795	676	Pop #21	<u>44010</u>	795	704
Pop #8	<u>43997</u>	795	678	Pop #22	<u>44011</u>	795	706
Pop #9	<u>43998</u>	795	680				
Pop #10	<u>43999</u>	795	682				
Pop #11	<u>44000</u>	795	684				

Subscribed and sworn to before me this 17th day of November A. D. 19 78.

(My commission expires _____) Jane Sullivan
Notary Public.

RECEIVED

MICROFILMED



State of Arizona
County of Yuma **128532**

I hereby certify that the within instrument
was filed and recorded at the request of

John E. [Signature]
BY _____

In Docket 1070

on Page 793-96

Witness my hand and official seal the day
and year aforesaid.

CARA N. BETTS
County Recorder
Cara N. Betts
By _____

RECEIVED
B.L.M. AZ STATE OFFICE

OCT 22 1979

10:00 A.M.
PHOENIX, ARIZONA

*ack
11-30-79
JQ.*

Affidavit of Labor Performed and Improvements Made

RECEIVED
B.L.M. AZ STATE OFFICE

STATE OF ARIZONA, }
County of Pima } ss.

OCT 22 1979

10:00 A.M.
PHOENIX, ARIZONA

John E. Teet being duly sworn, deposes and

says that he is a citizen of the United States and more than twenty - one years of age, and resides

at Tucson in Pima County, State of Arizona, and is personally

acquainted with the mining claim known as Pop #24, #25, #26 and #27 of Section 36,

Township 3 South, Range 23 West, and Pop #28, #29, #30, #32 and #47 of

Section 1, Township 4 South, Range 23 West

mining claim, situate in Silver (Red Cloud)

_____ Mining District, County of Yuma, State of Arizona, the location notice of which

is recorded in the office of the County Recorder of said County, in Book _____ (see below) of Records of

Mines, at page _____ (see below), that between the 1st day of September, A. D. 19 77,

and the 31st day of August A. D. 19 78, at least Nine Hundred

(\$900.00) dollars worth of work and improvements were

done and performed upon said claim,^S not including the location work of said claim.^S Such work and

improvements were made by and at the expense of The New Jersey Zinc Exploration

Company

owner _____ of said claim^S for the purpose of complying with the laws of the United States

pertaining to assessment of annual work, and Stump Mining Company, Tucson, Arizona;

G. L. Thomas, Contractor, Yuma, Arizona; P. H. Dohms; M. A. Mosesso

were the men employed by said owner _____ and who labored upon said claim,^S did said work and

improvements, the same being as follows, to-wit: Hammer drilling, bulldozing

Subscribed and sworn to before me this 17th day of November, A. D. 19 78

(My commission expires _____)

John E. Teet
Jane Sweeney
Notary Public

ack
11-30-79



RECEIVED

MICROFILMED

RECEIVED
B.L.M. AZ STATE OFFICE

OCT 22 1979

10:00 A.M.
PHOENIX, ARIZONA

Date of Article
County of Yuma 28533


I hereby certify that the within instrument
was filed and recorded at the request of
John C. Kelly

In Book of 1070

on Page 797-98

Witness my hand and official seal the day
and year aforesaid.

CARA N. BETTS
County Recorder
Cara N. Betts



*ack.
11-30-79
ja.*

Form 3830-1
(October 1977)

BUREAU OF LAND MANAGEMENT
FIDELITY, BRAVERY, INTEGRITY

UNITED STATES
DEPARTMENT OF THE INTERIOR
BUREAU OF LAND MANAGEMENT

1979 JUN 25 MINING CLAIM ANNUAL RECORDATION REQUIREMENTS
(43 CFR 3833.2)

Serial Number A MC 43990 thru A MC 44034

Name or number of Claim Pop 1 thru 44 and 47

Received (date) June 8, 1979

This acknowledges receipt of:

Evidence of annual assessment work

Notice of intent to hold claim

Appropriate notations have been made on the records.

NOTICE!!

These documents have been scanned!

Do not place un-scanned documents beneath this notice!

Do not remove this notice from this file!

GPO Jacket No. 560-102
Print Order 61549
Rise Business Services, LLC
Job=AZ15 9/20/2019



Box Number= AZ15267




Claim Begin-End: AMC043990-AMC044034

5 Miscellaneous



AZ15267-6

AMC041648-AMC044189



Columbus Exploration Corporation
1090 Hamilton Street
Vancouver, BC, V6B 2R9

Robert Giustra, President & Chief Executive Officer
Phone: (604) 638-3944
Fax: (604) 634-0971

September 23, 2013

VIA COURIER

Department of the Interior
Bureau of Land Management
Arizona State Office
One North Central Ave, Suite 800
Phoenix, Arizona
85004-4427

AMC 43990
207723
129254
366937
369924
386550
44189
368261
43990

Re: Columbus Silver (U.S.) Corporation (The "Company")

Dear Sirs,

This letter is to inform you that the above noted Company has a new mailing address. Please update your records to replace the Company's previous address:

*Columbus Silver (U.S.) Corporation
573 E. Second Street
Reno, Nevada 89502
U.S.A.*

with the following new address:

*Columbus Silver (U.S.) Corporation
1090 Hamilton Street
Vancouver, BC V6B 2R9
Canada
Billing e-mail: Daniela@columbusgroup.com*

Please send future correspondence to the new address.

Thank you for your prompt attention to this matter.

Sincerely,

Robert Giustra
President
Columbus Silver (U.S.) Corporation

RECEIVED
BLM AZ STATE OFFICE
2013 SEP 25 A 9:48
PHOENIX, ARIZONA

PHOENIX, ARIZONA

From: (604) 638-3474
Daniela Freitas
Columbus Silver
1090 Hamilton Street

Origin ID: YDTA



Ship Date: 24SEP13
ActWgt: 0.1 KG
CAD: 8244894/INCA3430

Vancouver, BC V6B2R9
CANADA



J13201306280426

REF:
DESC-1: Correspondence/No Customs Value
DESC-2:
DESC-3:
DESC-4:

SHIP TO: (602) 417-9200

BILL SENDER

Department of the Interior
Bureau of Land Management
One North Central Ave, Suite 800


COUNTRY MFG: CA
CARRIAGE VALUE: 0.00 CAD
CUSTOMS VALUE: 0.00 CAD
T/C: S 403910287 D/T: S 403910287
SIGN: Daniela Freitas
EIN/VAT:
PKG TYPE: ENV

PHOENIX, AZ 85004
US

10:30A
INTL PRIORITY
ISR
85004
AZ-US
PHX

TRK# 7967 5060 4034
0430

XH ZSYA



51AG1/9256/1A9E

These commodities, technology, or software were exported from Canada in accordance with the export administration regulations. Diversion contrary to Canadian law prohibited.

The Warsaw Convention may apply and will govern and in most cases limit the liability of Federal Express for loss or delay of or damage to your shipment. Subject to the conditions of the contract.

CONSIGNEE COPY - PLEASE PLACE IN POUCH

After printing this label:

1. Use the 'Print' button on this page to print your label to your laser or inkjet printer.
2. Fold the printed page along the horizontal line.
3. Place label in shipping pouch and affix it to your shipment so that the barcode portion of the label can be read and scanned.

Warning: Use only the printed original label for shipping. Using a photocopy of this label for shipping purposes is fraudulent and could result in additional billing charges, along with the cancellation of your FedEx account number.

LEGAL TERMS AND CONDITIONS OF FEDEX SHIPPING DEFINITIONS. On this Air Waybill, "we", "our", "us", and "FedEx" refer to Federal Express Corporation, its subsidiaries and branches and their respective employees, agents, and independent contractors. The terms "you" and "your" refer to the shipper, its employees, principals and agents. If your shipment originates outside the United States, your contract of carriage is with the FedEx subsidiary, branch or independent contractor who originally accepts the shipment from you. The term "package" means any container or envelope that is accepted by us for delivery, including any such items tendered by you utilizing our automated systems, meters, manifests or waybills. The term "shipment" means all packages which are tendered to and accepted by us on a single Air Waybill. AIR CARRIAGE NOTICE. For any international shipments by air, the Warsaw Convention, as amended, may be applicable. The Warsaw Convention, as amended, limits FedEx's liability. For example in the U.S. liability is limited to \$9.07 per pound (20\$ per kilogram), unless a higher value for carriage is declared as described below and you pay any applicable supplementary charges. The interpretation and operation of the Warsaw Convention's liability limits may vary in each country. There are no specific stopping places which are agreed to and FedEx reserves the right to route the shipment in any way FedEx deems appropriate. ROAD TRANSPORT NOTICE. Shipments transported solely by road to or from a country which is a party to the Warsaw Convention or the Contract for the International Carriage of Goods by Road (the "CMR") are subject to the terms and conditions of the CMR, notwithstanding any other provision of this Air Waybill to the contrary. For those shipments transported solely by road, if a conflict arises between the provisions of the CMR and this Air Waybill, the terms of the CMR shall prevail. LIMITATION OF LIABILITY. If not governed by the Warsaw Convention, the CMR, or other international treaties, laws, other government regulations, orders, or requirements, FedEx's maximum liability for damage, loss, delay, shortage, mis-delivery, nondelivery, misinformation or failure to provide information in connection with your shipment is limited by this Agreement and as set out in the terms and conditions of the contract of carriage. Please refer to the contract of carriage set forth in the applicable FedEx Service Guide or its equivalent to determine the contractual limitation. FedEx does not provide cargo liability or all-risk insurance, but you may pay an additional charge for each additional U.S. \$100 (or equivalent local currency for the country of origin) of declared value for carriage. If a higher value for carriage is declared and the additional charge is paid, FedEx's maximum liability will be the lesser of the declared value for carriage or your actual damages. LIABILITIES NOT ASSUMED. IN ANY EVENT, FEDEX WON'T BE LIABLE FOR ANY DAMAGES, WHETHER DIRECT, INDIRECT, INCIDENTAL, SPECIAL OR CONSEQUENTIAL IN EXCESS OF THE DECLARED VALUE FOR CARRIAGE (INCLUDING BUT NOT LIMITED TO LOSS OF INCOME OR PROFITS) OR THE ACTUAL VALUE OF THE SHIPMENT, IF LOWER, WHETHER OR NOT FEDEX HAD ANY KNOWLEDGE THAT SUCH DAMAGES MIGHT BE INCURRED. FedEx won't be liable for your acts or omissions, including but not limited to incorrect declaration of cargo, improper or insufficient packaging, securing, marking or addressing of the shipment, or for the acts or omissions of the recipient or anyone else with an interest in the shipment or violations by any party of the terms of this agreement. FedEx won't be liable for damage, loss, delay, shortage, mis-delivery, non-delivery, misinformation or failure to provide information in connection with shipments of cash, currency or other prohibited items or in instances beyond our control, such as acts of God, perils of the air, weather conditions, mechanical delays, acts of public enemies, war, strike, civil commotion, or acts or omissions of public authorities (including customs and health officials) with actual or apparent authority. NO WARRANTY. We make no warranties, express or implied. CLAIMS FOR LOSS, DAMAGE OR DELAY. ALL CLAIMS MUST BE MADE IN WRITING AND WITHIN STRICT TIME LIMITS. SEE OUR TARIFF. APPLICABLE FEDEX SERVICE GUIDE, OR STANDARD CONDITIONS OF CARRIAGE FOR DETAILS. The Warsaw Convention provides specific written claims procedures for damage, delay or non-delivery of your shipment. Moreover, the interpretation and operation of the Warsaw Convention's claims provisions may vary in each country. Refer to the Convention to determine the claims period for your shipment. The right to damages against us shall be extinguished unless an action is brought within two years, as set forth in the Convention. FedEx is not obligated to act on any claim until all transportation charges have been paid. The claim amount may not be deducted from the transportation charges. If the recipient accepts the shipment without noting any damage on the delivery record, FedEx will assume the shipment was delivered in good condition. In order for us to consider a claim for damage, the contents, original shipping carton and packing must be made available to us for inspection. MANDATORY LAW. Insofar as any provision contained or referred to in this Air Waybill may be contrary to any applicable international treaties, laws, government regulations, orders or requirements such provisions shall remain in effect as a part of our agreement to the extent that it is not overridden. The invalidity or unenforceability of any provisions shall not affect any other part of this Air Waybill. Unless otherwise indicated, FEDERAL EXPRESS CORPORATION, 2005 Corporate Avenue, Memphis, TN 38132, USA, is the first carrier of this shipment. Email address located at www.fedex.com.



Myers, Reann <rmyers@blm.gov>

RE: Mining Claim Correspondence Address

1 message

Daniela Freitas <daniela@columbusgroup.com>

Thu, Sep 26, 2013 at 10:05 AM

To: "Myers, Reann" <rmyers@blm.gov>

Hi Reann, thanks for your email. Below is the list of AMC numbers which require an address change:

AMC# 43990

AMC# 43991

AMC# 43992

AMC# 43993

AMC# 43994

AMC# 43995

AMC# 43996

AMC# 43997

AMC# 43998

AMC# 43999

AMC# 44000

AMC# 44002

AMC# 44003

AMC# 44004

AMC# 44005

AMC# 44006

AMC# 44008

AMC# 44010

AMC# 44011

AMC# 44013

AMC# 44014

AMC# 44015

AMC# 44016

AMC# 44017

AMC# 44018

AMC# 44019

AMC# 44020

AMC# 44021

AMC# 44026

AMC# 44027

AMC# 44032

AMC# 207723-207724

AMC# 207725-207729

AMC# 207734

AMC# 129269

AMC# 129270

AMC# 129273

AMC# 129277

AMC# 129278

AMC# 129280

AMC# 129281

AMC# 129282

AMC# 129283

AMC# 129285

AMC# 129286

AMC# 129290

AMC# 129291

AMC# 129292

AMC# 129261

AMC# 129262

AMC# 129263

AMC# 129264

AMC# 129265

AMC# 129266

AMC# 129255

AMC# 129256

AMC# 129257

AMC# 366944-366945

AMC# 366937

AMC# 366947-366949

AMC# 366938-366943

AMC# 366946

AMC# 369924

AMC# 369925

AMC# 386562-386575

AMC#
44216

AMC#
44218

AMC#
44220

AMC#
44222

AMC# 44189 *BELONGS TO ANOTHER PARTY*

AMC# 44190 " " "

AMC#
44191

AMC#
44193

AMC#
44194

AMC#
44195

AMC#
44196

AMC#
44197

AMC#
44199

AMC#
44200

AMC#

1208

AMC#
44210

AMC# 44212

AMC# 368261

AMC# 368262

AMC# 368263

AMC# 368264

AMC# 368265

AMC# 368266

AMC# 368267

AMC# 368268

AMC# 368269

AMC# 368270

AMC# 368271

AMC# 368272

Please let me know if you need any further information.

Regards,

Daniela Freitas | Legal & Accounting Assistant
Columbus Gold ▪ Columbus Exploration ▪ Columbus Copper

1090 Hamilton Street ▪ Vancouver BC ▪ V6B 2R9

Tel: +1 604 638 3474 ▪ Fax: +1 604 634 0971



International Shipment Documentation



FedEx carbon-neutral envelope shipping
Expédition d'enveloppe
FedEx carboneutre

Align top of FedEx Express® shipping label
Placez le côté supérieur de l'étiquette d'expédition
FedEx Express® ici.

RT 276 2 D
ST 5.3 4034
09.25

9/23/13

FedEx Ship Manager - Print Your Label(s)

From: (604) 638-3474
Daniela Freitas
Columbus Silver
1090 Hamilton Street

Origin ID: YDTA



#12291382289426

Vancouver, BC V6B2R9
CANADA

SHIP TO: (602) 417-9200

BILL SENDER

Department of the Interior
Bureau of Land Management
One North Central Ave, Suite 800

PHOENIX, AZ 85004
US

Ship Date: 24SEP13
ActWgt: 0.1 KG
CAD: 8244894/INCA3430


REF:
DESC-1: Correspondence/No Customs Value
DESC-2:
DESC-3:
DESC-4:

COUNTRY MFG: CA
CARRIAGE VALUE: 0.00 CAD
CUSTOMS VALUE: 0.00 CAD
T/C: S 403910287 D/T: S 403910287
SIGN: Daniela Freitas
EIN/VAT:
PKG TYPE: ENV

10:30A
INTL PRIORITY
ISR
85004
AZ-US
PHX

TRK# 7967 5060 4034
0430

XH ZSYA



These commodities, technology, or software were exported from Canada in accordance with the export administration regulations. Diversion contrary to Canadian law prohibited.

The Warsaw Convention may apply and will govern and in most cases limit the liability of Federal Express for loss or delay of or damage to your shipment. Subject to the conditions of the contract.

velope e
velope e

No not ship liquids, blood, or diagnostics in this packaging.

FedEx[®]
Express

Shipping, Meet Sustainability.

Now, getting it there on time also means getting it there sustainably, because FedEx works with BP Target Neutral to use carbon offsets for every envelope shipment. Of course, the envelope is made from 100% recycled content and is 100% recyclable.

It's part of EarthSmart[®]— FedEx solutions for a more sustainable world.

Visit earthsmart.fedex.com to learn more.

Expédition et respect de l'environnement.

Livrer à temps, dans le souci de l'environnement. Pour y parvenir, FedEx travaille de concert avec BP Target Neutral afin que chaque envoi d'enveloppe soit compensé par des crédits carbone. Et bien sûr, l'enveloppe contient 100 % de matières recyclées, et elle est à 100 % recyclable.

EarthSmart^{MD} — les solutions FedEx pour un monde plus écologique.

Visitez earthsmart.fedex.com pour en savoir plus.

earthsmart

FedEx carbon-neutral
envelope shipping
Expédition d'enveloppe
FedEx carboneutre

Extremely Urgent
Très urgent

For FedEx Express[®] Shipments Only

Contents should be compatible with the container and packed securely. For shipping terms and conditions and our limits of liability, refer to the applicable FedEx Express shipping document, the current FedEx Service Guide, or conditions of carriage.

For more information on FedEx Express services, solutions, and shipping locations, visit fedex.ca, or call 1.800.GoFedEx 1.800.463.3339.

Pour les envois FedEx Express^{MD} seulement

Le contenu doit être compatible avec le contenant, et emballé de façon sécuritaire. Veuillez consulter le document d'expédition de FedEx Express, le Guide des services de FedEx en vigueur ou les conditions de transport applicables pour connaître les modalités de transport et nos limites de responsabilité.

Visitez fedex.ca ou composez le 1.800.GoFedEx 1.800.463.3339 pour en savoir plus sur les centres d'expédition, les services et les solutions de FedEx Express.

© 2012 FedEx 142947 REV 1/12

▼ Insert shipping document here.
▼ Insérez les documents d'expédition.

RECEIVED
BLM AZ STATE OFFICE
2013 SEP 25 A 9 48
PHOENIX, ARIZONA

NOTICE!!

These documents have been scanned!

Do not place un-scanned documents beneath this notice!

Do not remove this notice from this file!

GPO Jacket No. 560-102
Print Order 61549
Rise Business Services, LLC
Job=AZ15 9/20/2019



Box Number= AZ15267



Claim Begin-End: AMC043990-AMC044034

6 Location Notices-Amendments and Supporting Documents



AZ15267-6

AMC041648-AMC044189

**NO
DOCUMENTS
FOUND**

NO DOCUMENTS FOUND
NO DOCUMENTS FOUND